

Chiyuui Jeon-won [Agricultural Rehabilitation] Tower 

Rodrigo Garcia + Jennifer Lee | Master Project 2011

Agenda


- to create a vertical community bound together by two key issues/requirements in Korean society: urban agriculture and mental health care
- to create a 'vertical façade farm' capable of producing 156 tons of vegetables (predominantly lettuce, tomatoes, peppers, and strawberries) and 200 tons of fish per year
- to create a mental health sanctuary (or sanatorium) that provides short term (days), midterm (months) and long term (years) residence and care for people with mental health issues that may require physical operations and/or psychological care.
- to actively engage the mental health residents in aspects of the agricultural production to draw on research showing that engagement with plants/nature assists in mental healing.
- to create a large multi-purpose space at the ground floor of the building which will largely serve as a farmer's market for sale of the agricultural produce and engagement between the community residents and the public
- to create a series of gardens/green spaces at height within the complex, as well as vertical green walls, for healing (residents and urban issues)
- to use the double-skin 'façade farm' for assisting in passive natural ventilation of internal spaces



Research



Climate Studies



Design Development



Design Solution



Structural System



Water & Ventilation System



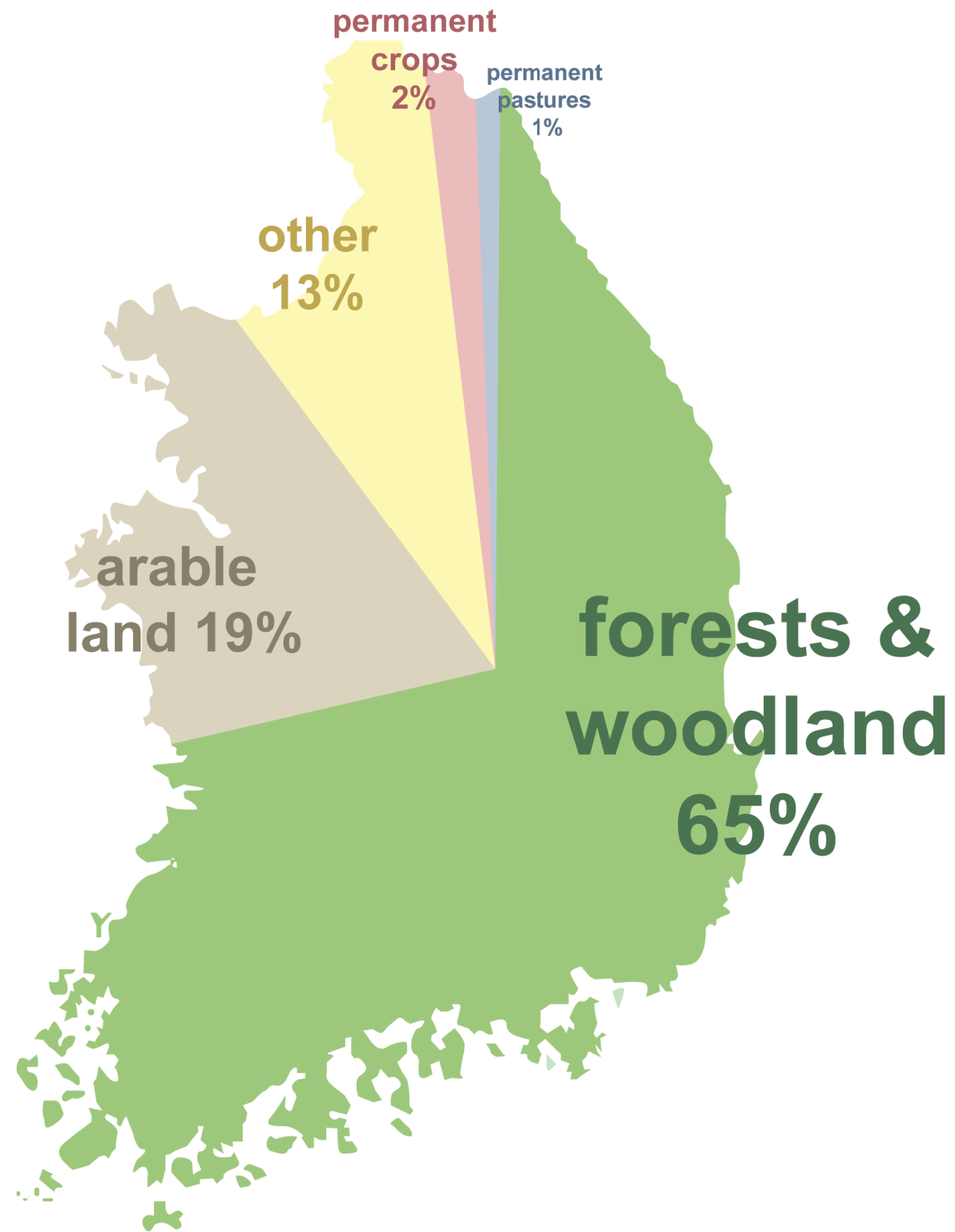
Aeroponic & Aquaponic System



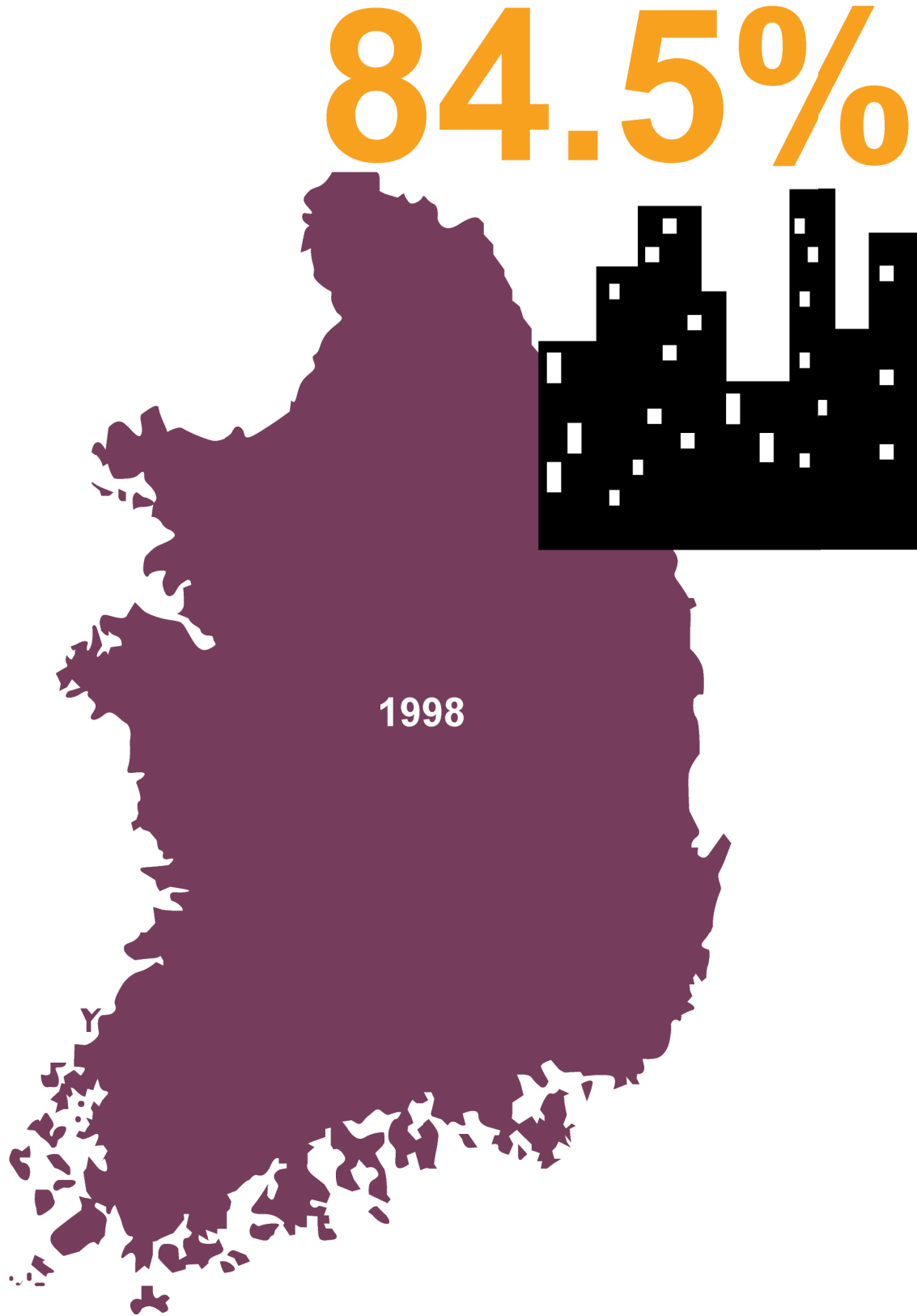
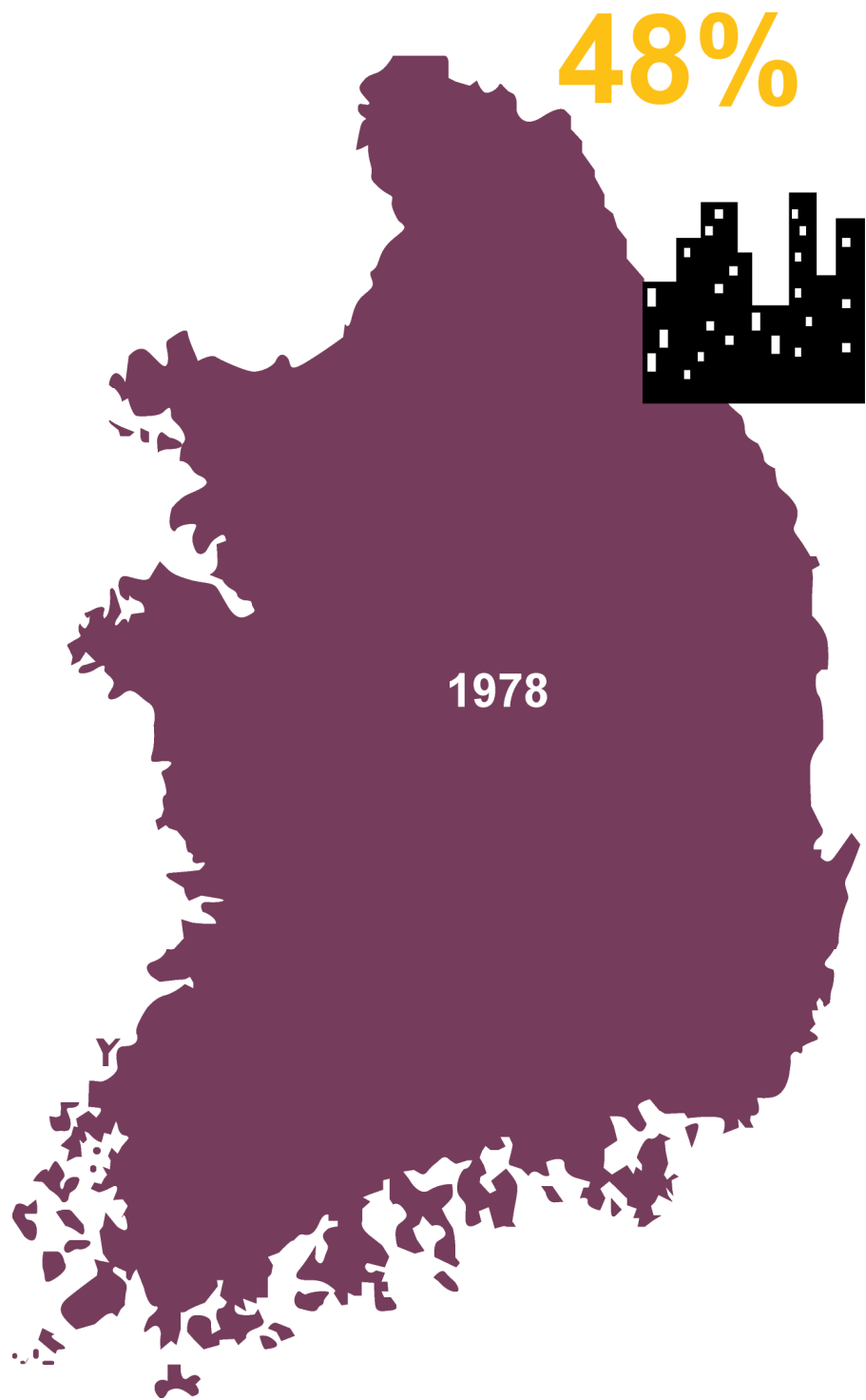
Research

South Korea Land Use

South Korea is a mountainous country that consists of only 19% of arable farmland. Rapid growth in urban areas is contiguously expediting the reduction of farm-able land.




Growing Urban Population



Old

Seoul

New



Results of Urban Sprawl

Seoul, 1949



Seoul, 2007



Reduction of Farm Land

1970



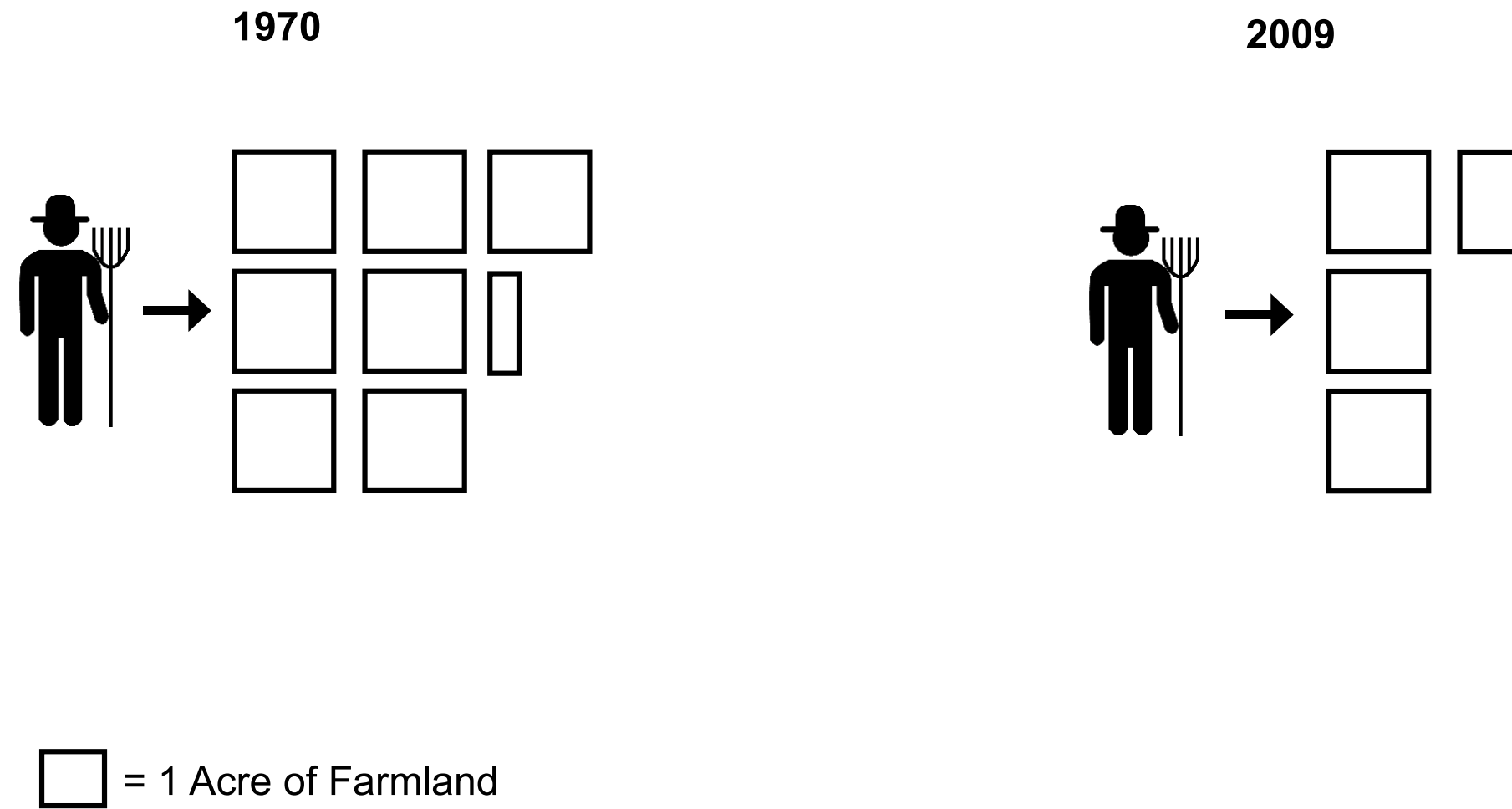
2.298 Million Hectares

2009



1.759 Million Hectares

Results of Urban Sprawl



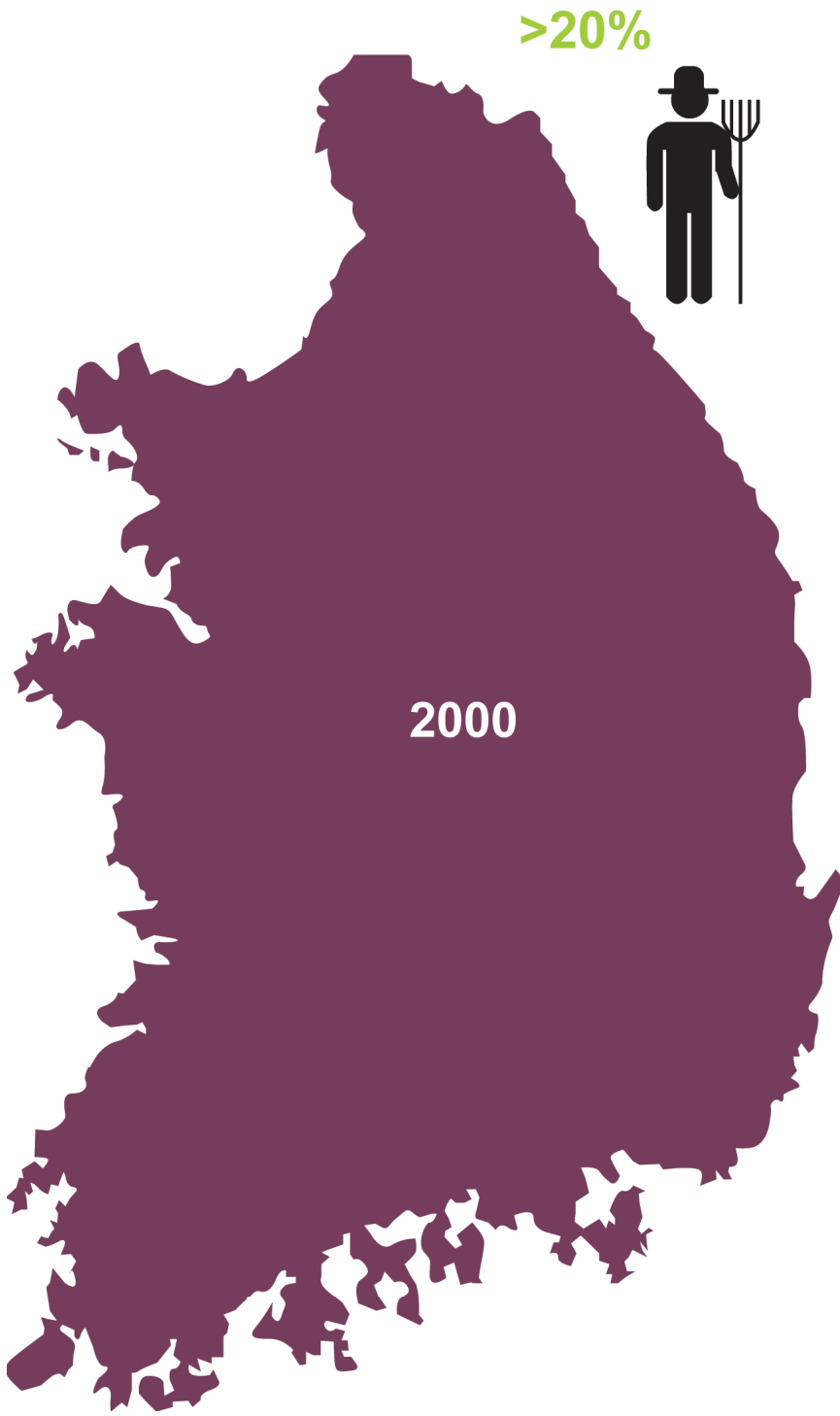

South Korean Migration

The rural population continues to dwindle as farming families send their children to urban areas for better education, young farmers move to the cities to find wives, and families relocate for better job opportunities & medical services.

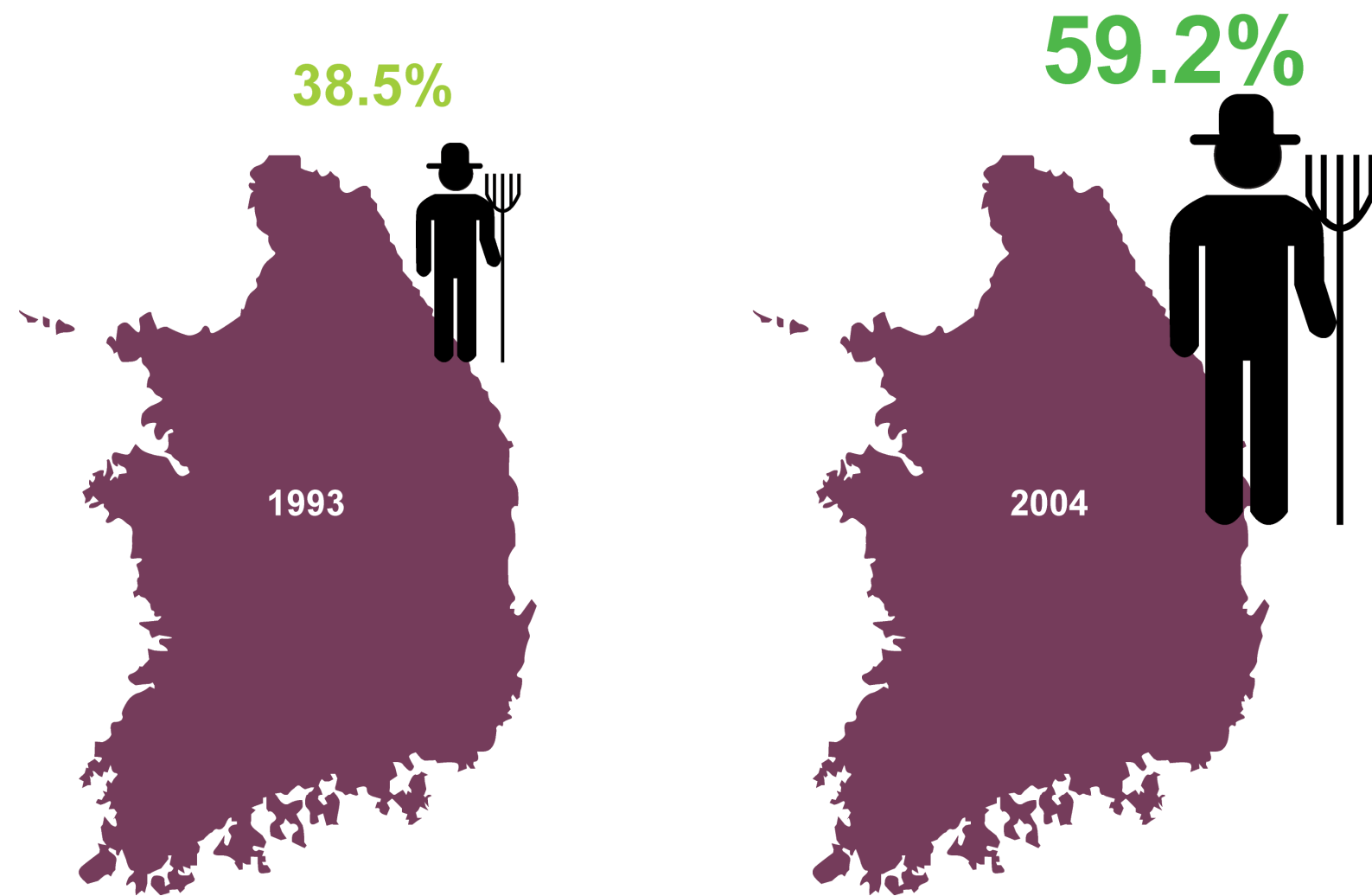
As a result, farms are left for old farmers and women to tend. When these farmers pass on, there will be no one to take over, as the younger generation have other job interests and lives in the cities.



Decreasing Farm Workers



Aging Rural Population

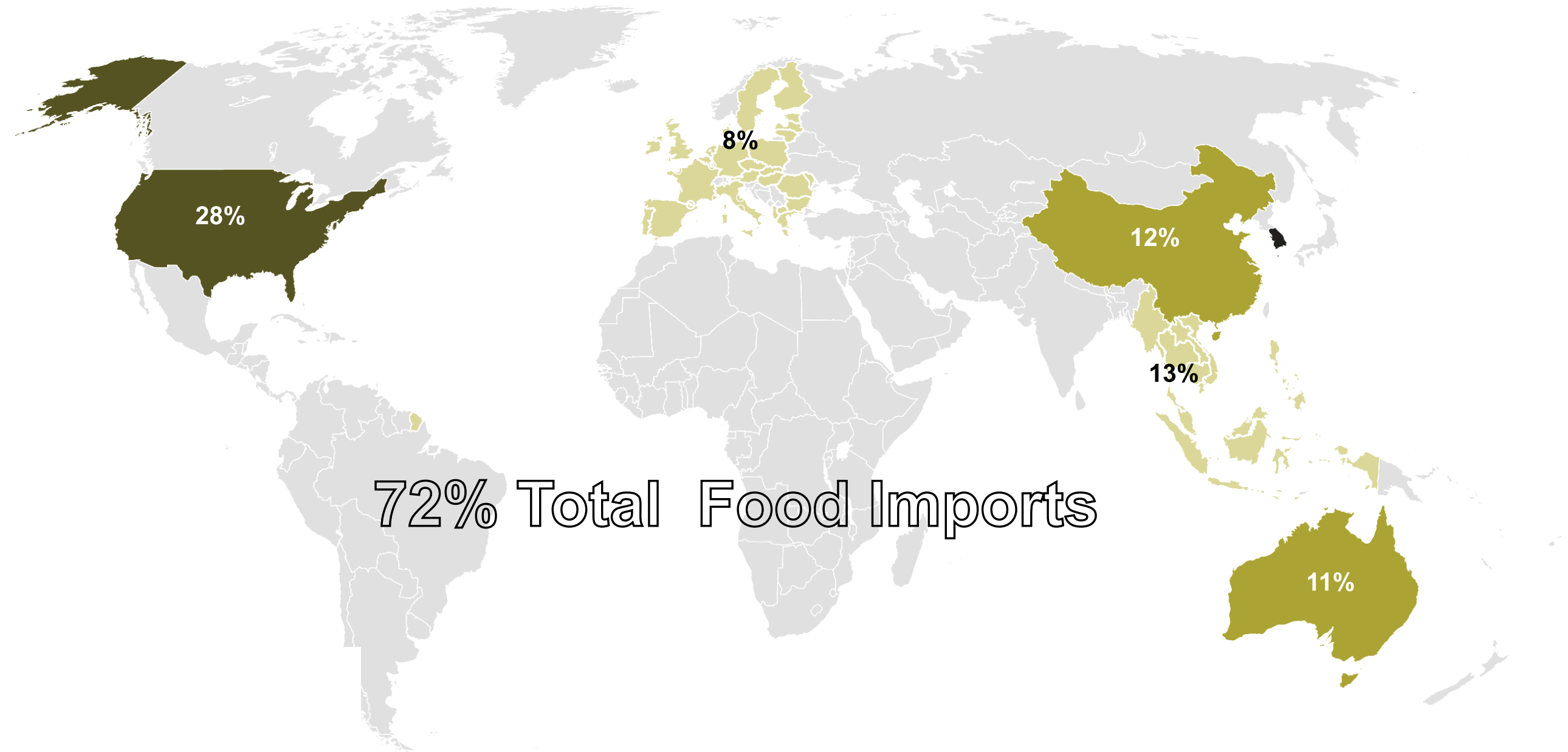


Farm Owner's Age Over 60



Urban & Rural Population Over Age 65

Foreign Food Imports



Source: USDA, Economic Research Service using Korean Trade Data

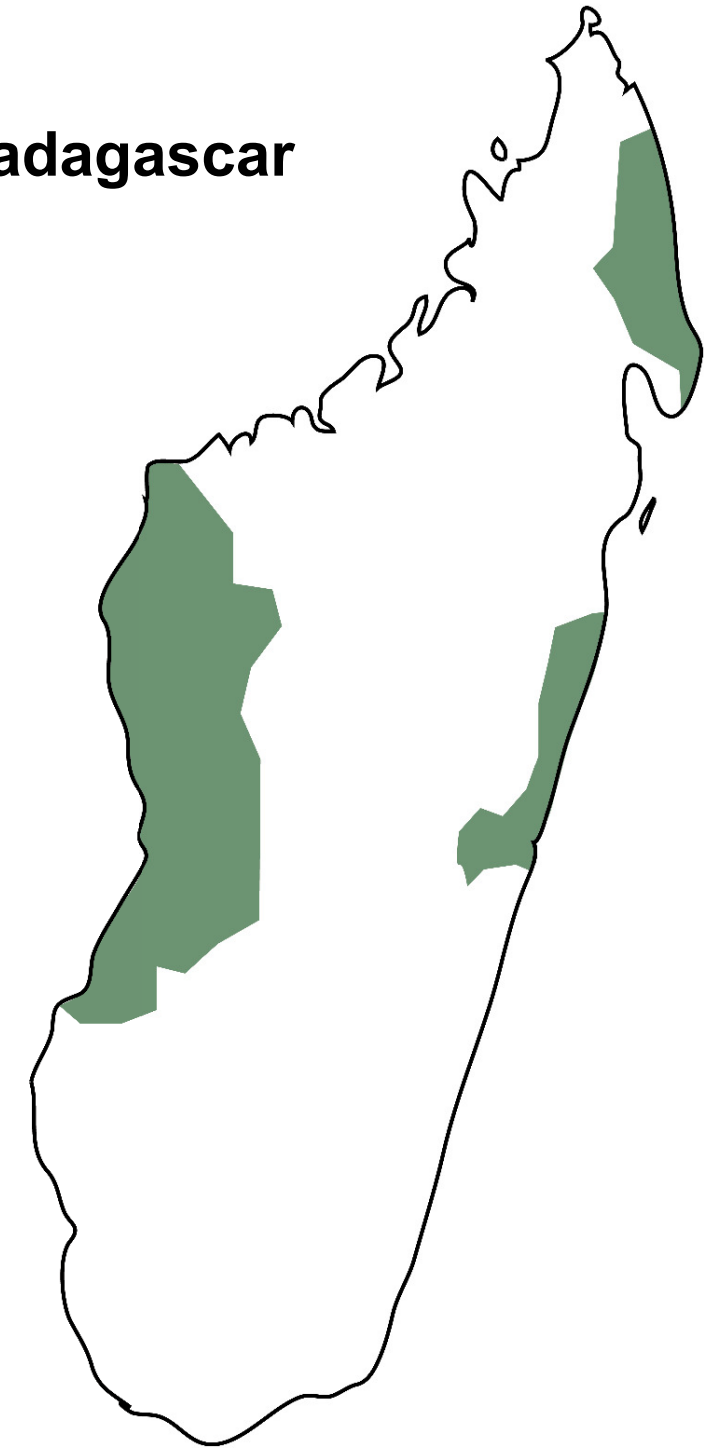
Leasing Farmland

Agricultural property increased significantly as farmland became a rarity. This resulted in higher cost production for locally grown foods, while imports became more affordable. A solution to this issue was to rent farm land overseas because of it's abundance and profitability.

South Korea



Madagascar



Total Arable Land (Hectares)

2.5 million

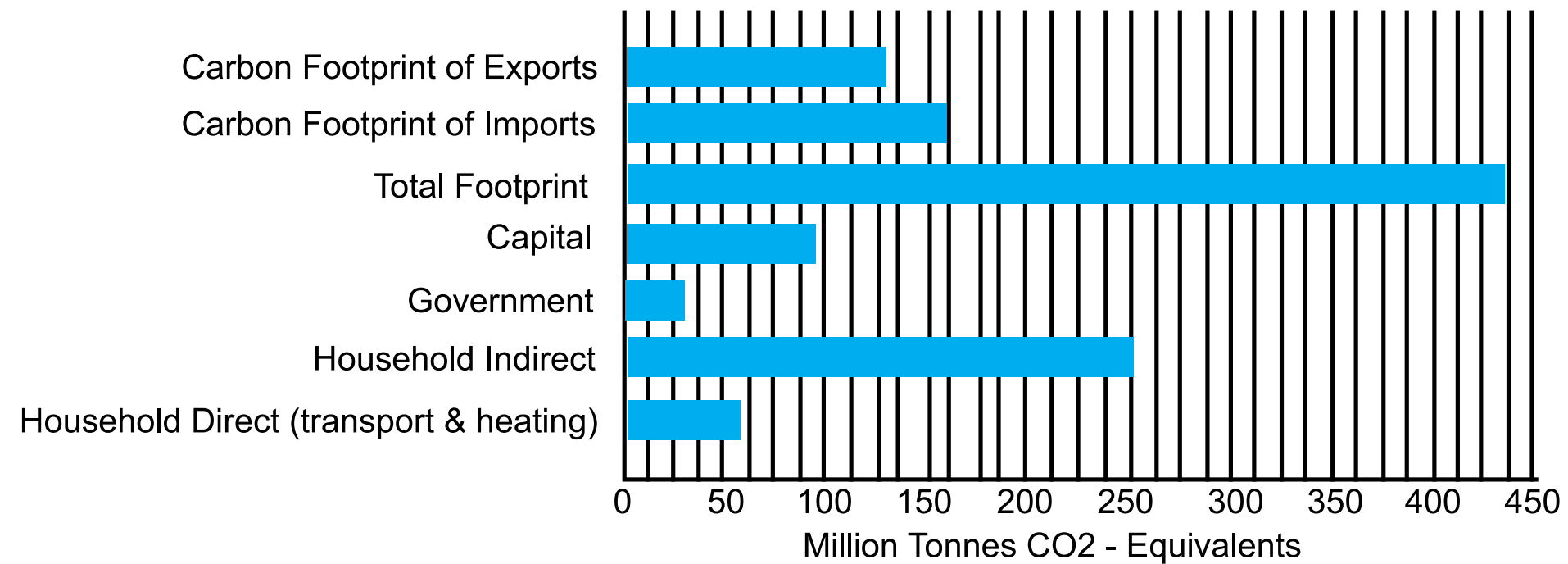
Land Acquired By South Korea

1.3 million

Source: "The Breadbasket of South Korea: Madagascar - TIME."

National Carbon Footprint & Trade Balance

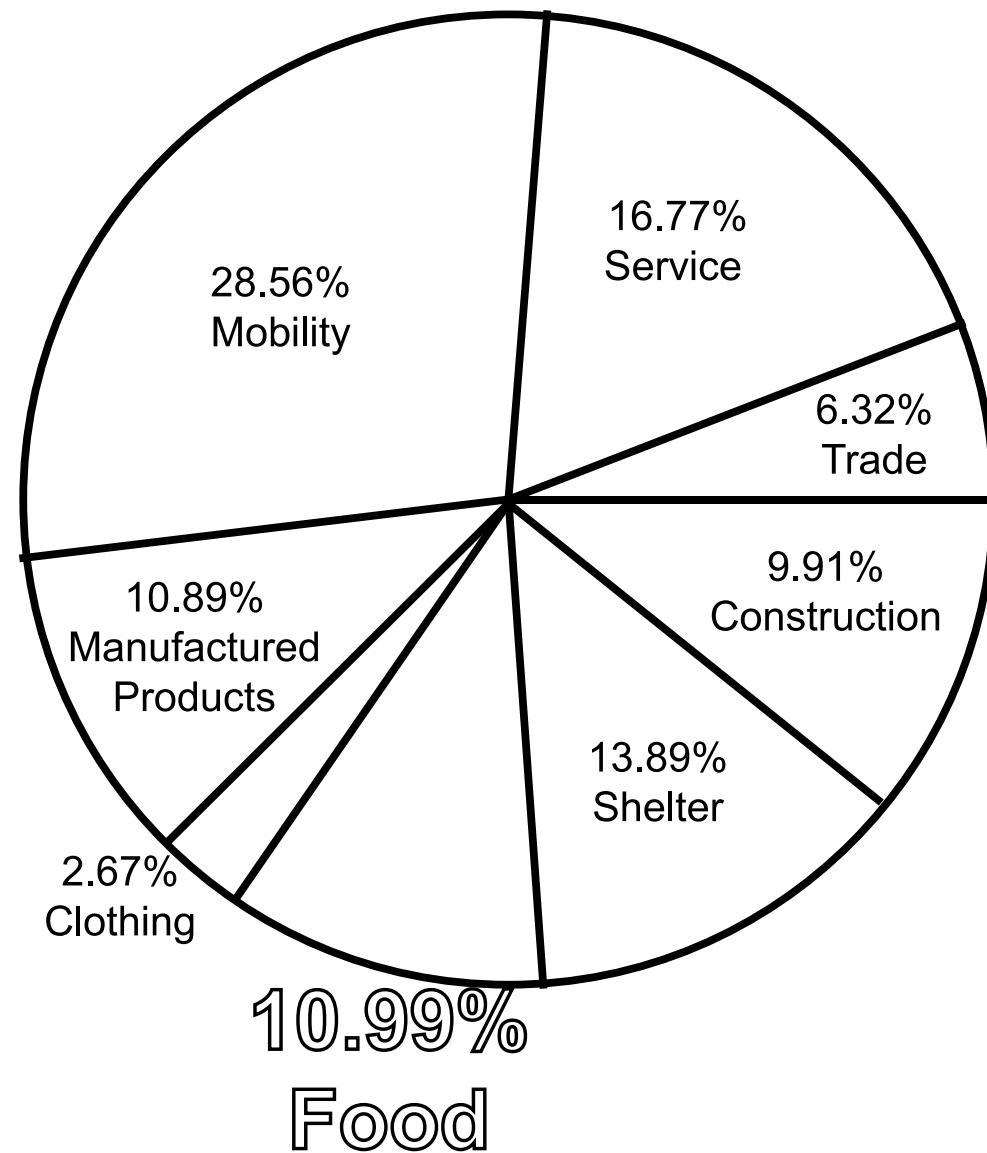
Total footprint, emissions embodied in trade and emissions distributed on domestic final demands



150 Million Tonnes of CO2 Emissions

Source: Norwegian University of Science and Technology | Carbon Footprint for Nations Calculator

National Carbon Footprint Distributed On Goods



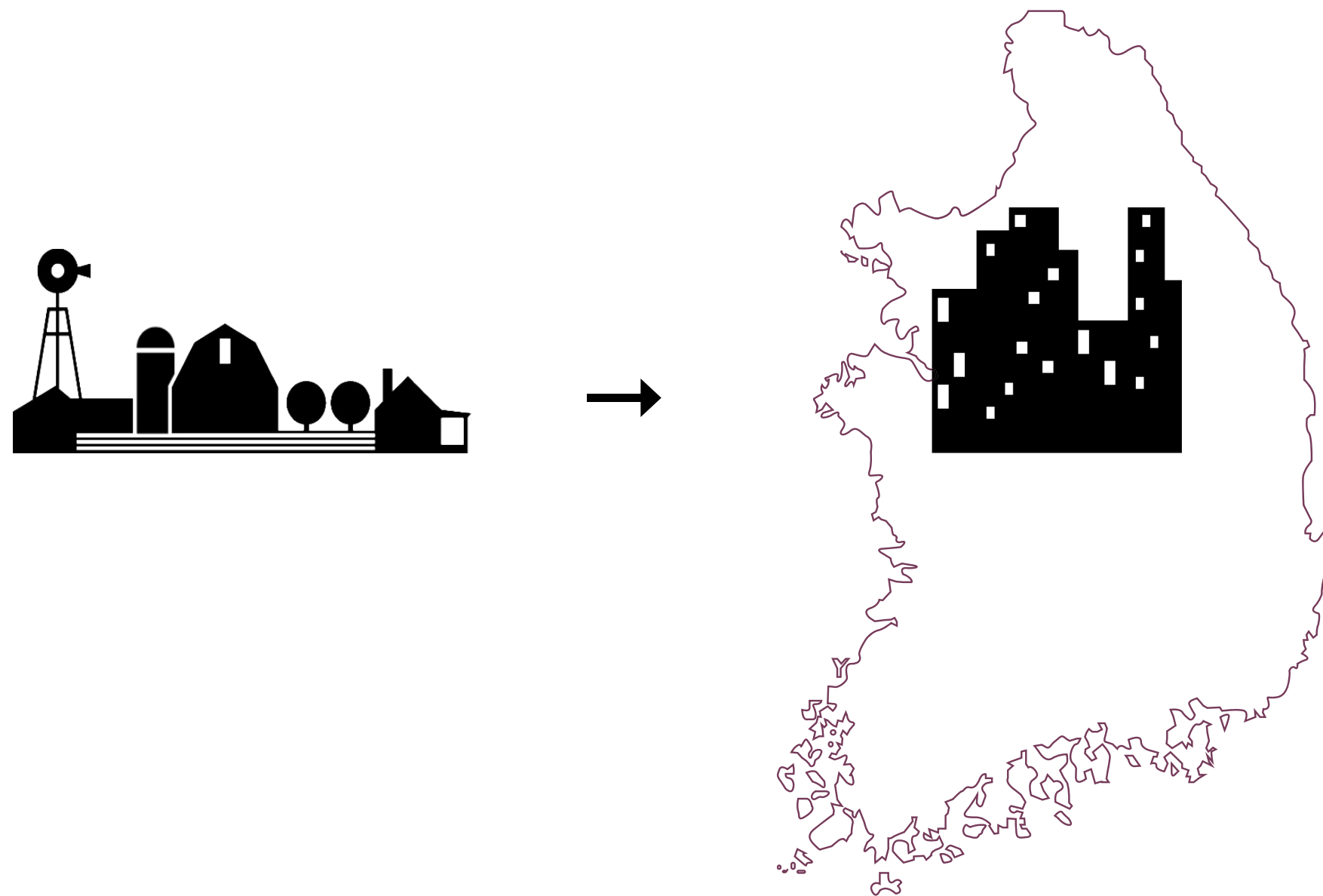
Carbon Footprint Per Capita [Tonnes CO2 - Equivalents]



The green & yellow boundaries represent sustainable and world average levels respectively

Source: Norwegian University of Science and Technology | Carbon Footprint for Nations Calculator
http://www.carbonfootprintofnations.com/content/calculator_of_carbon_footprint_for_nations/

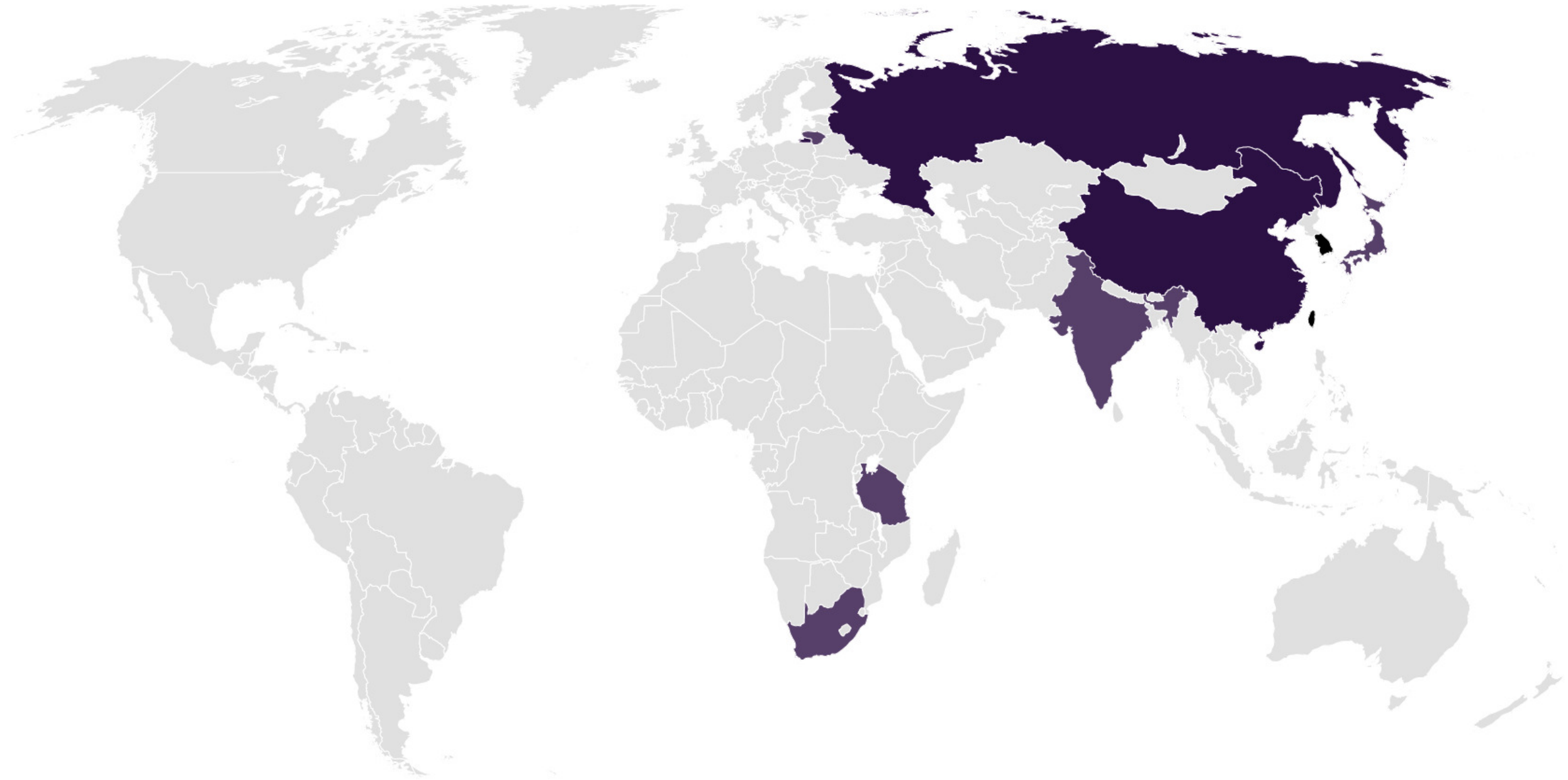
Bringing the Farm to the Urban Environment



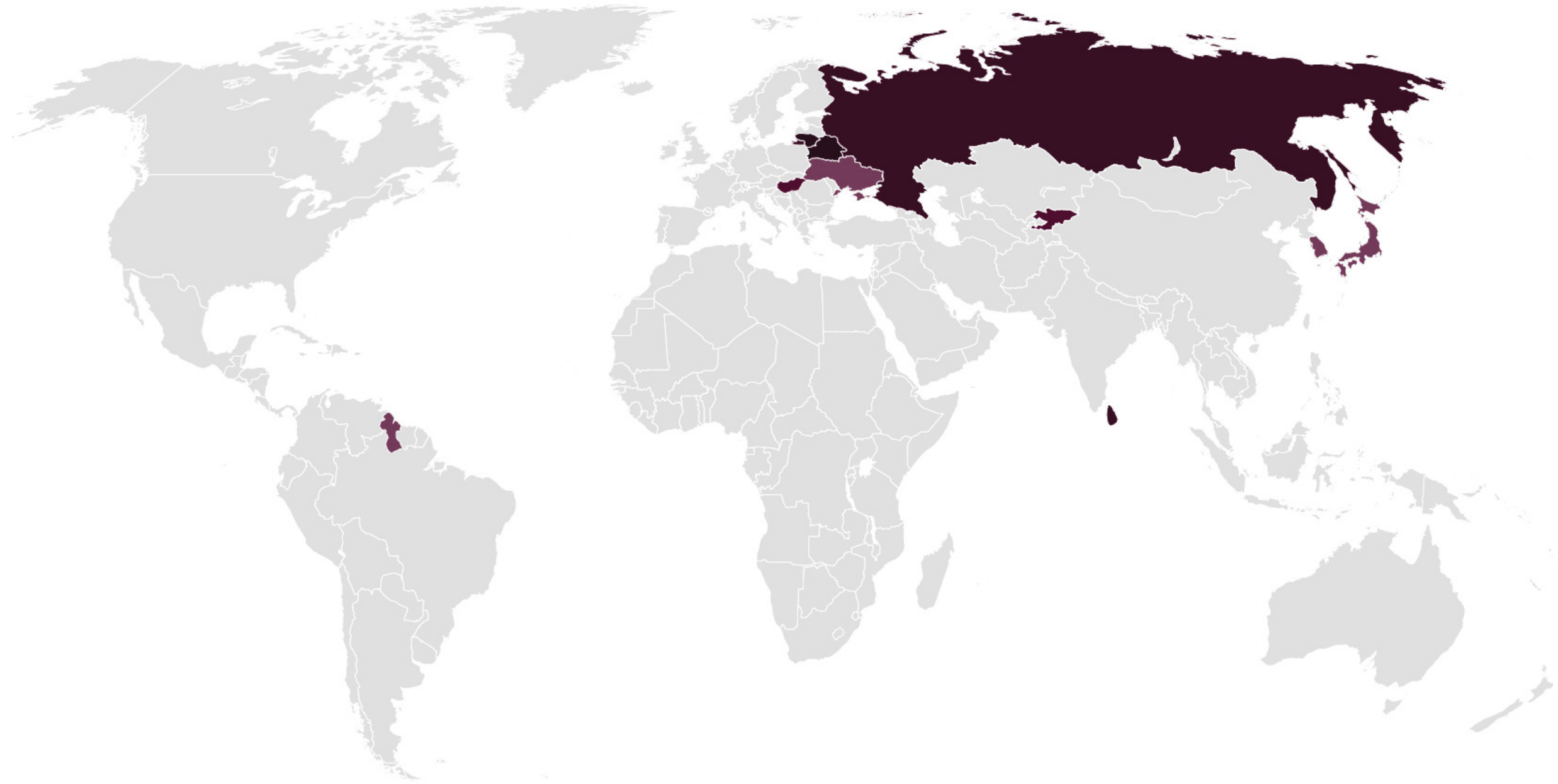
Life in Seoul



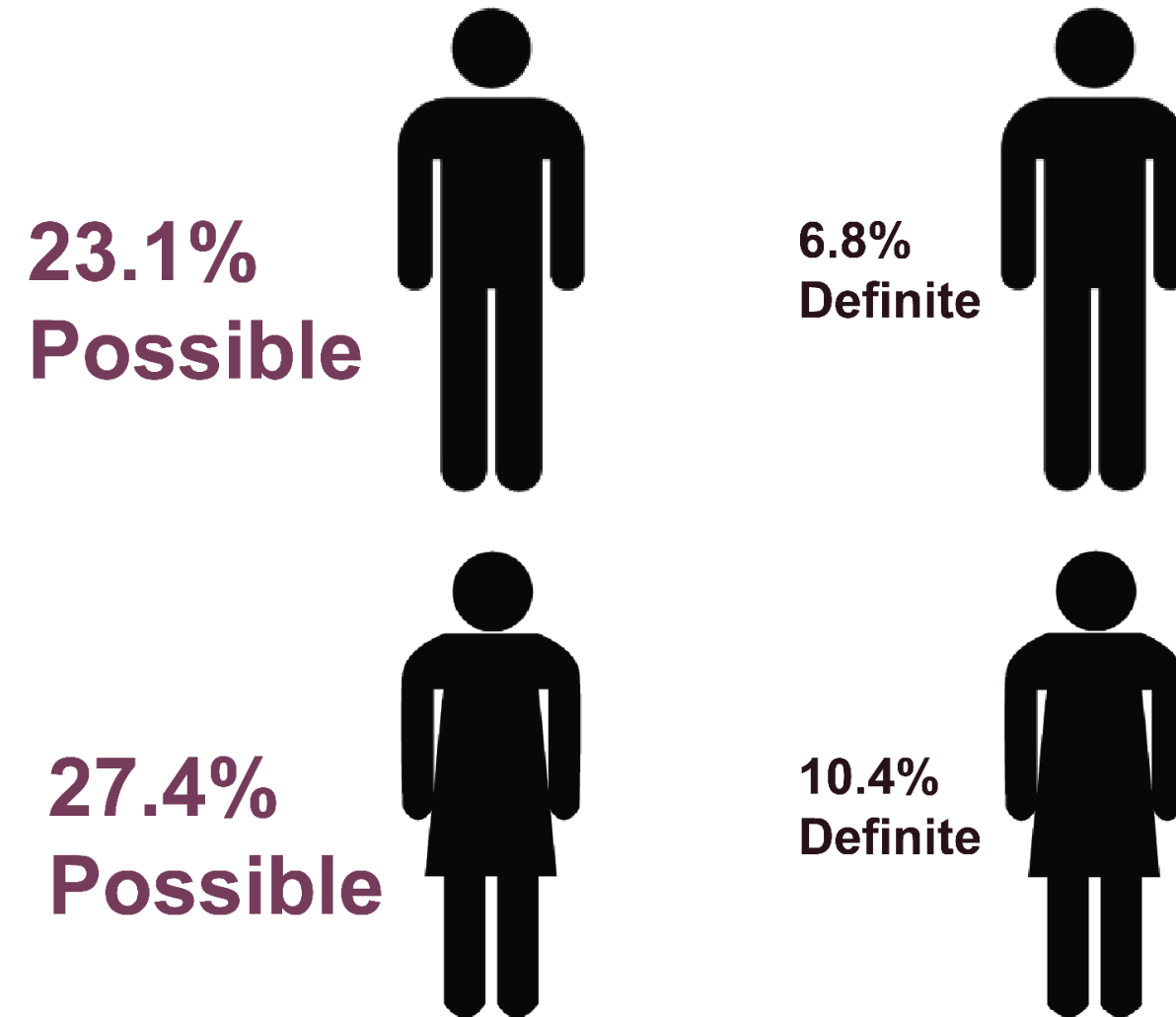
Social Stress



Depression

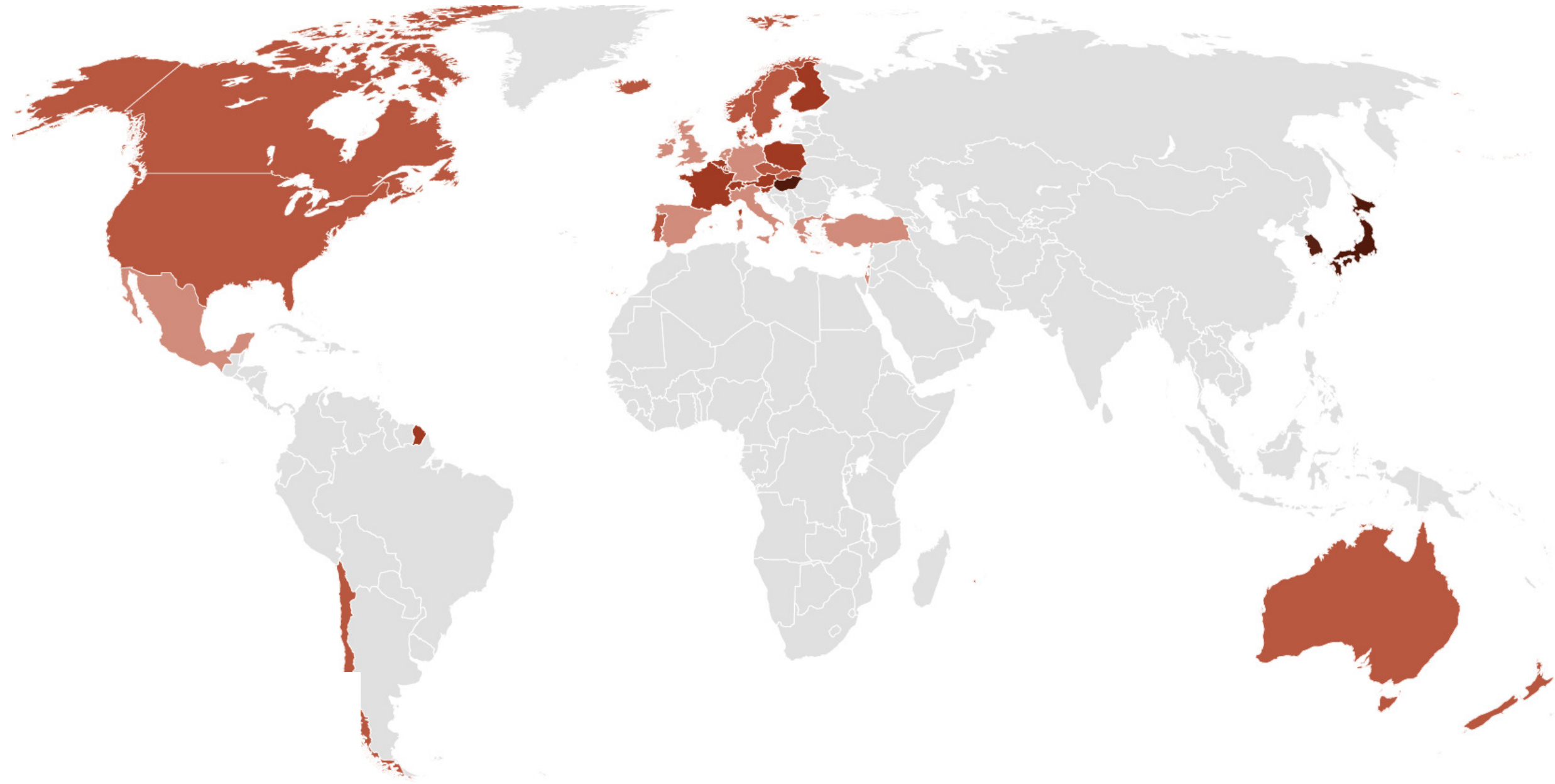


Depression in Adults

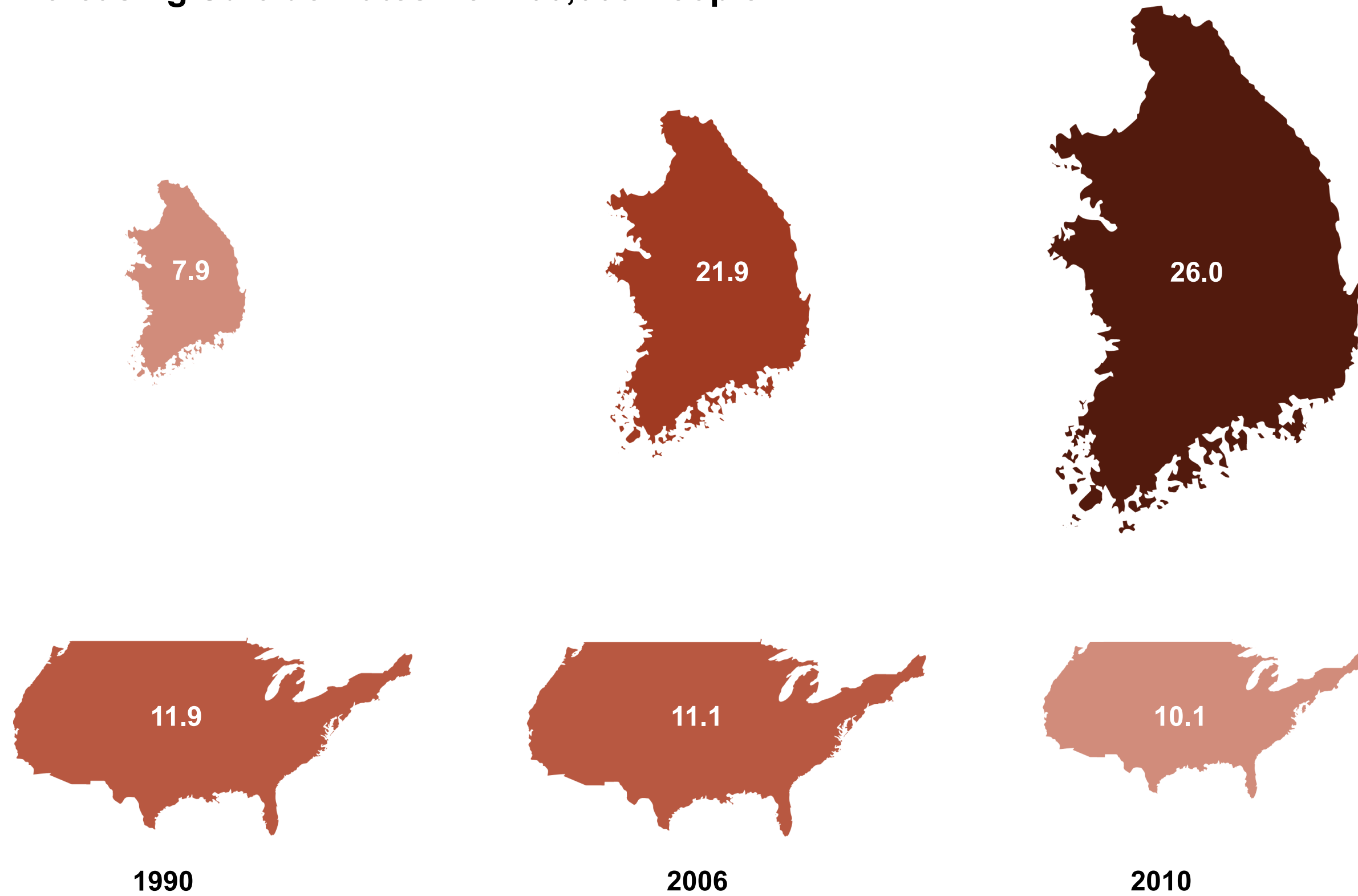


Source: Mental Health Atlas 2005 - World Health Organization

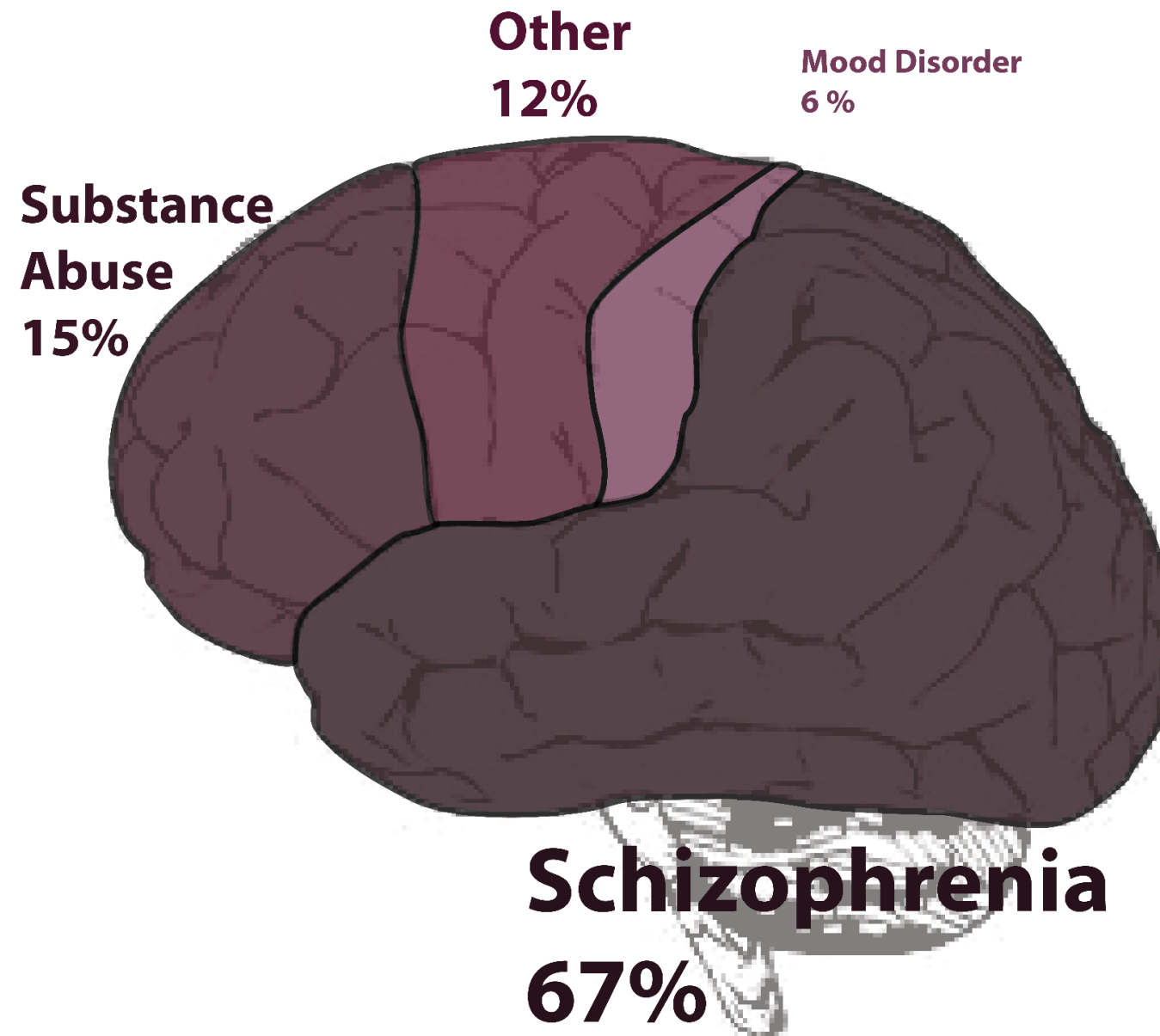
Suicides Per 100,000 People



Increasing Suicide Rates Per 100,000 People




Mental Disorders



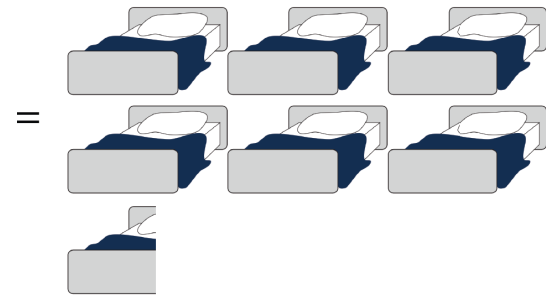
Source: Asian-Pacific Community Mental Health Project 2007.

Overall Budget Given to Mental Healthcare

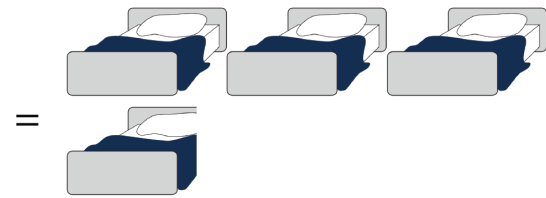
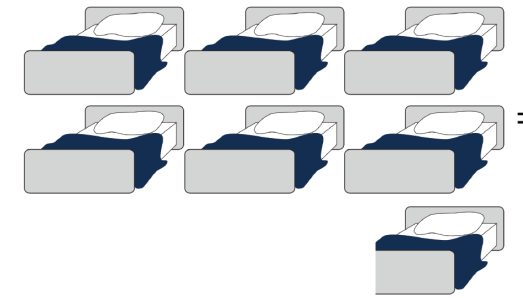


Source: Mental Health Atlas 2005 - World Health Organization

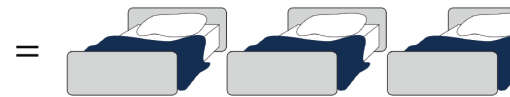
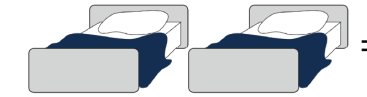
Hospital Bed Accomadations



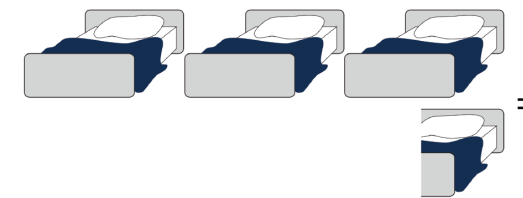
In Mental Hospitals



In General Hospitals



Other Settings



= 10,000 People

= 1 Psychiatric Bed

Source: Mental Health Atlas 2005 - World Health Organization


Doctor to Patient



=



Psychologist



=



=



Neurologist



=



=



Neurosurgeon




=



=



Psychiatrist



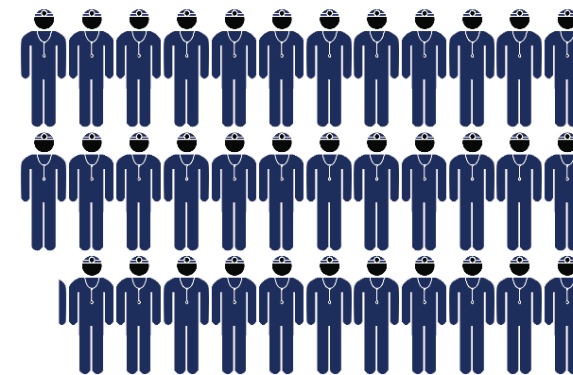
=



=



Social Worker



=



= 100,000 People



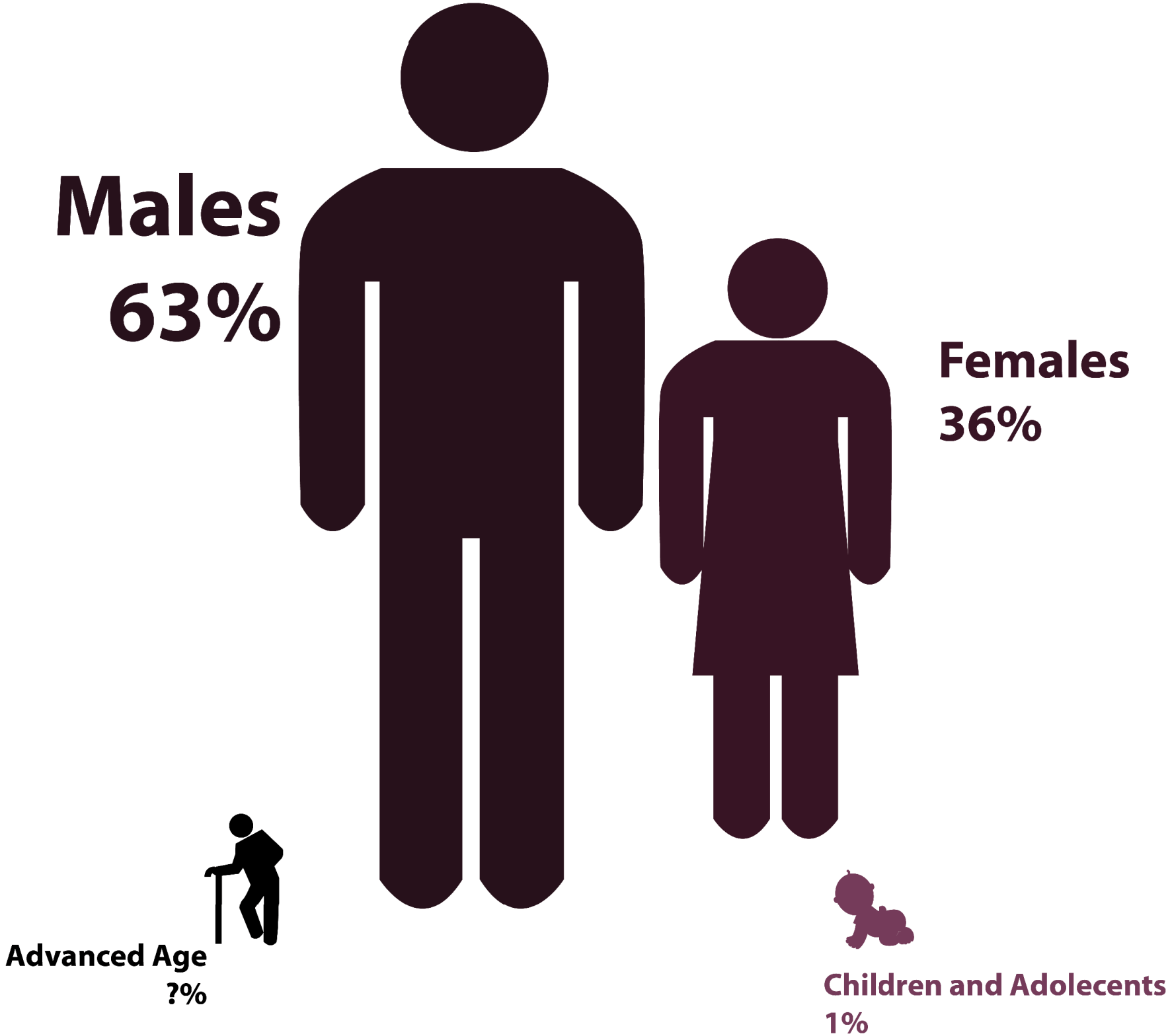
= 1 Doctor

Source: Mental Health Atlas 2005 - World Health Organization

Chiyuui Jeon-won [Agricultural Rehabilitation] Tower 

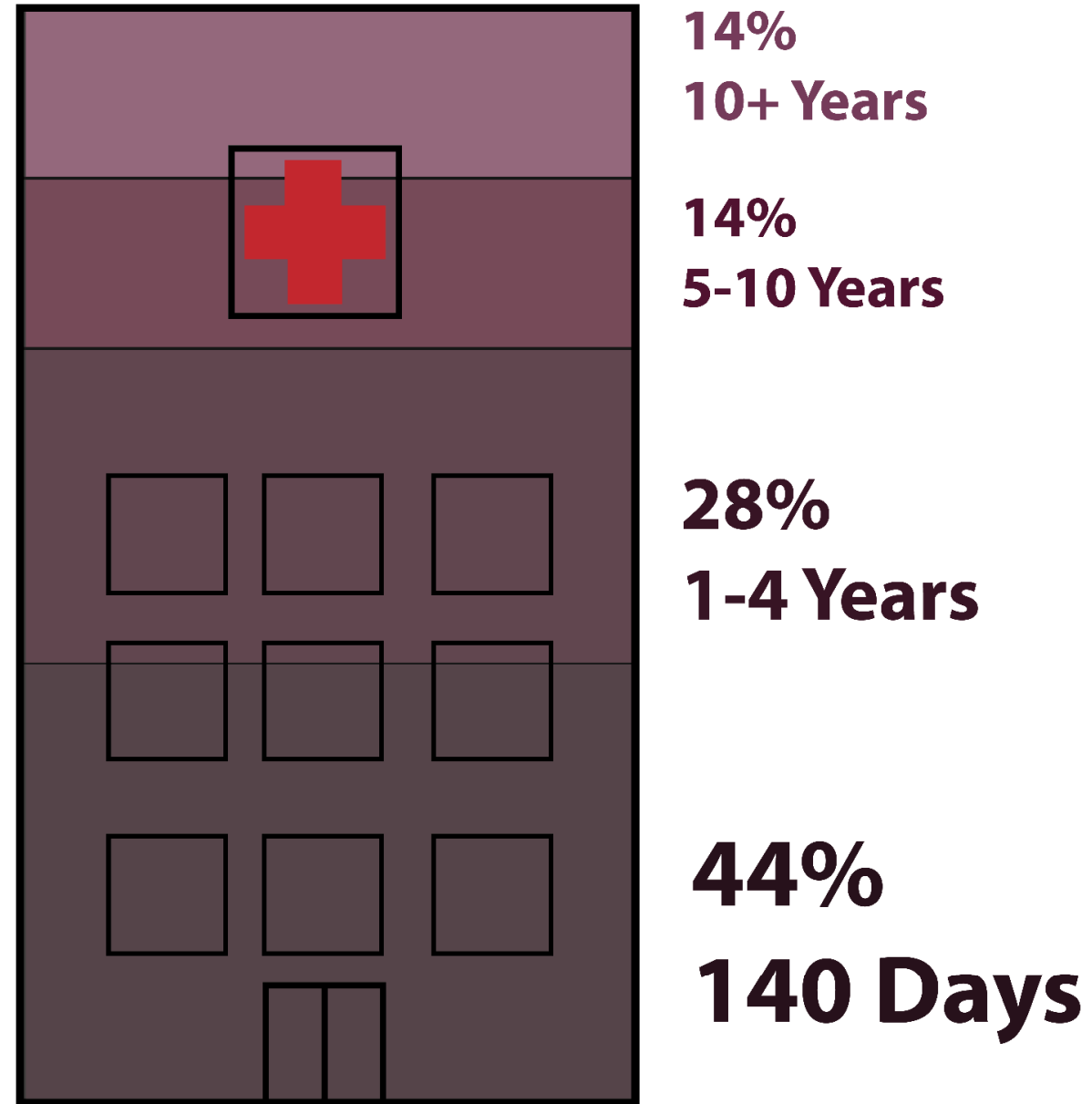
Rodrigo Garcia + Jennifer Lee | Master Project 2011

Patients of Mental Hospitals



Source: Mental Health Atlas 2005 - World Health Organization

Duration of Stay At Mental Hospital

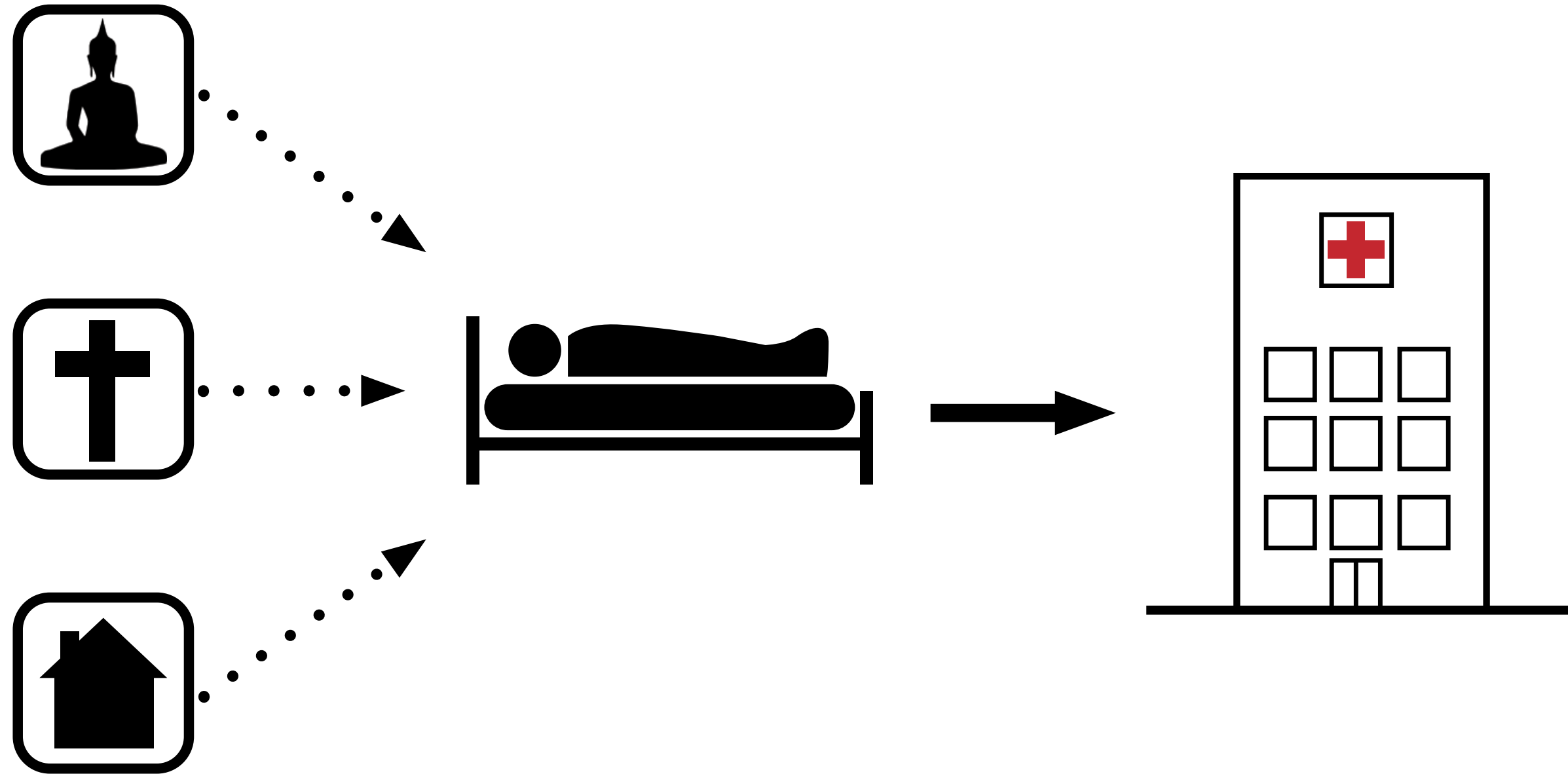


Source: Asian-Pacific Community Mental Health Project 2007.

Migration of Mental Patients

Private / Other



Public



Source: Mental Health Atlas 2008 - World Health Organization

Levels of Interaction with Nature

Interaction



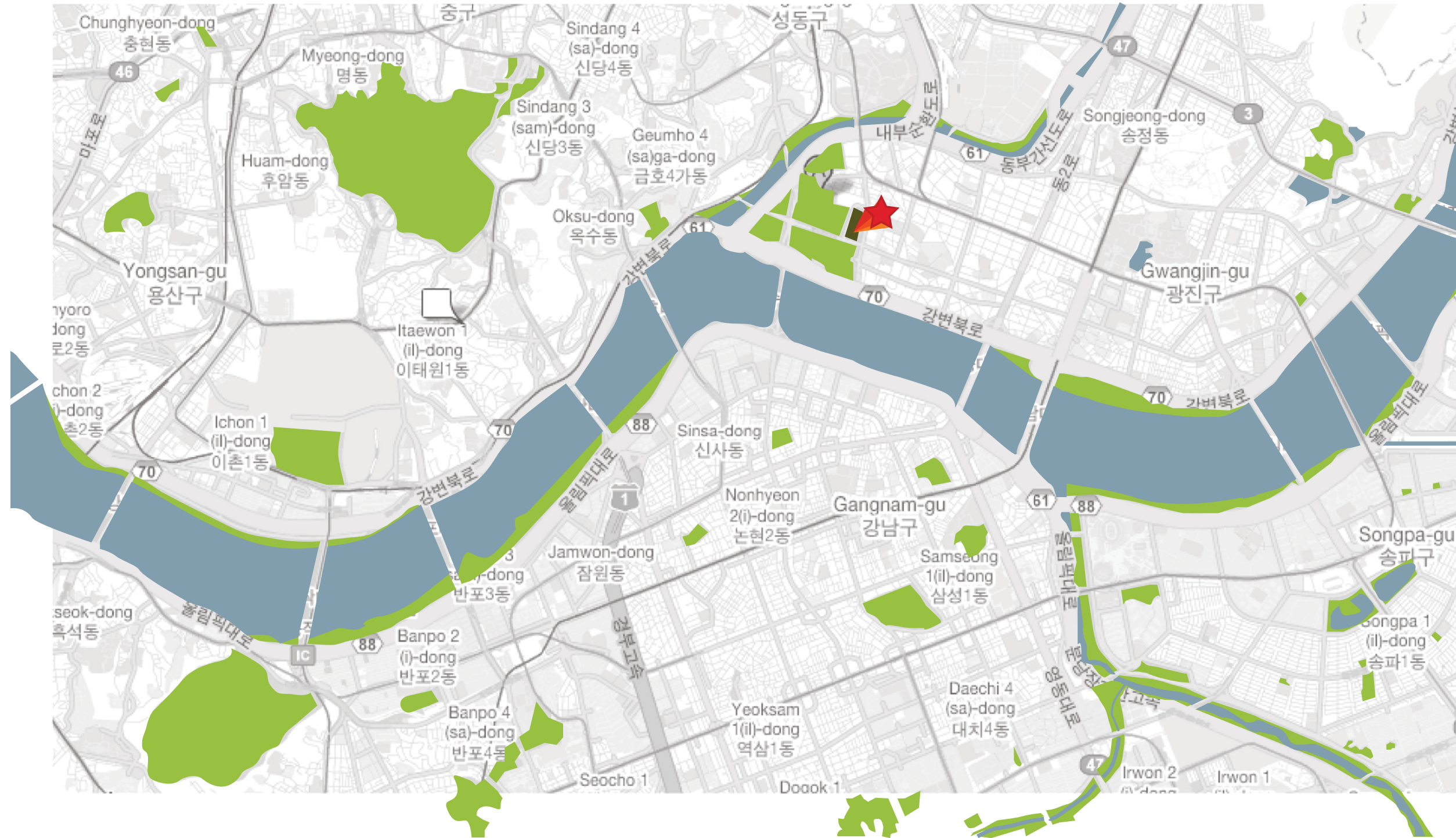
Level of Stress





Climate Studies

Site



Site

Latitude: 37°34'N

Longitude: 128°58'E

Elevation: 285' or 87 m

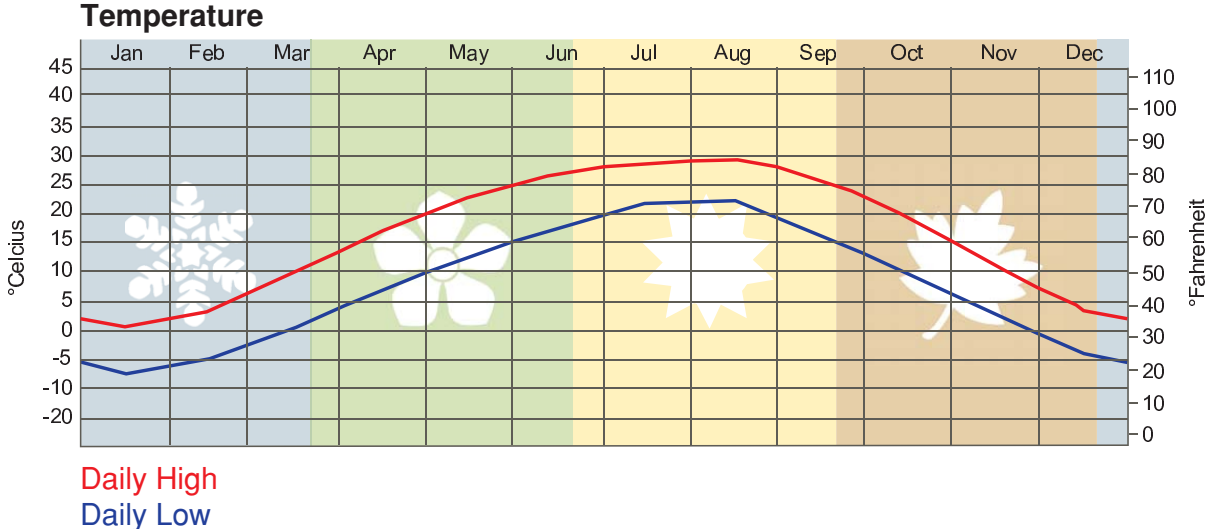
Project Site: East of the Seoul Forest
North of Han River

Population: 48.6 Million

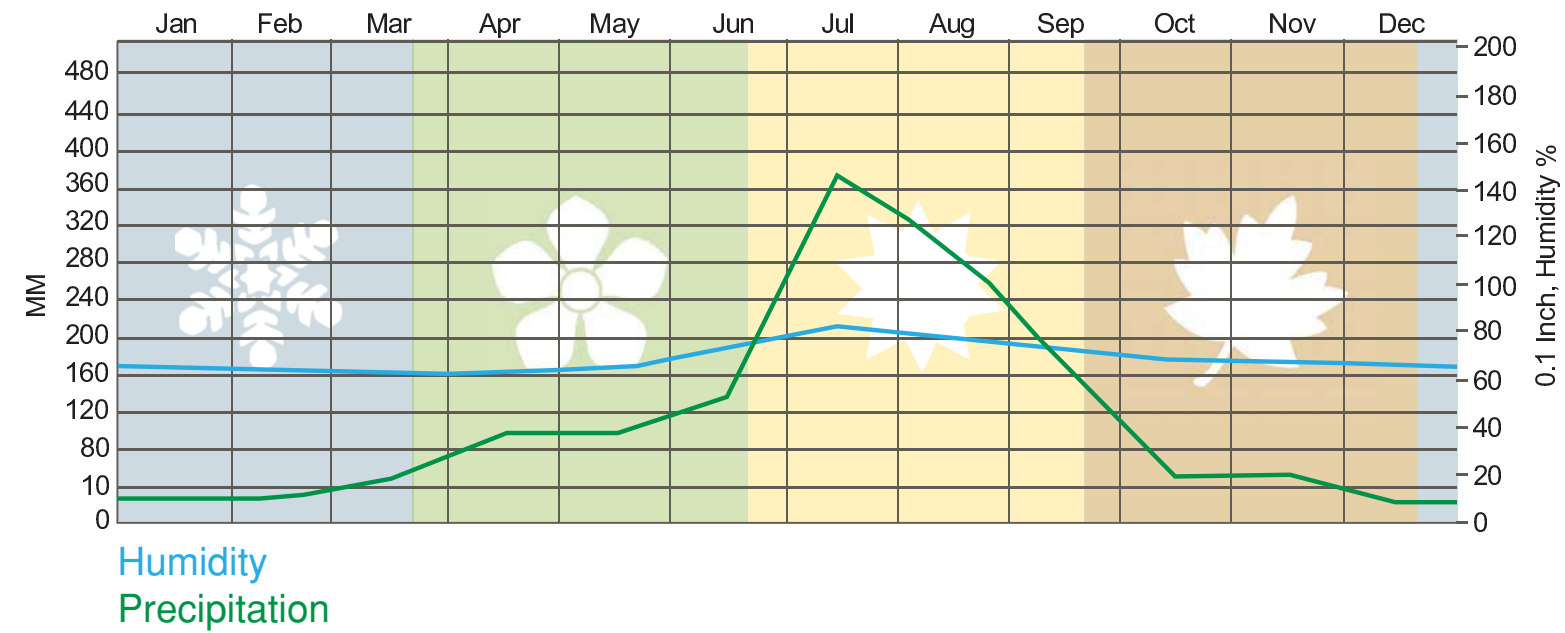


Climate Studies

Seoul lies in the border region between a humid sub-tropical and humid continental climate. Summers are generally hot and humid, with the East Asian monsoon taking place from June until July. August, the warmest month, has an average temperature of 22.1 to 29.5 °C (72 to 85 °F). Winters are generally much drier than summers, with an average of 28 days of snow annually. It is relatively cold with an average January temperature of -6.1 to 1.6 °C (21 to 34.9 °F).



Precipitation

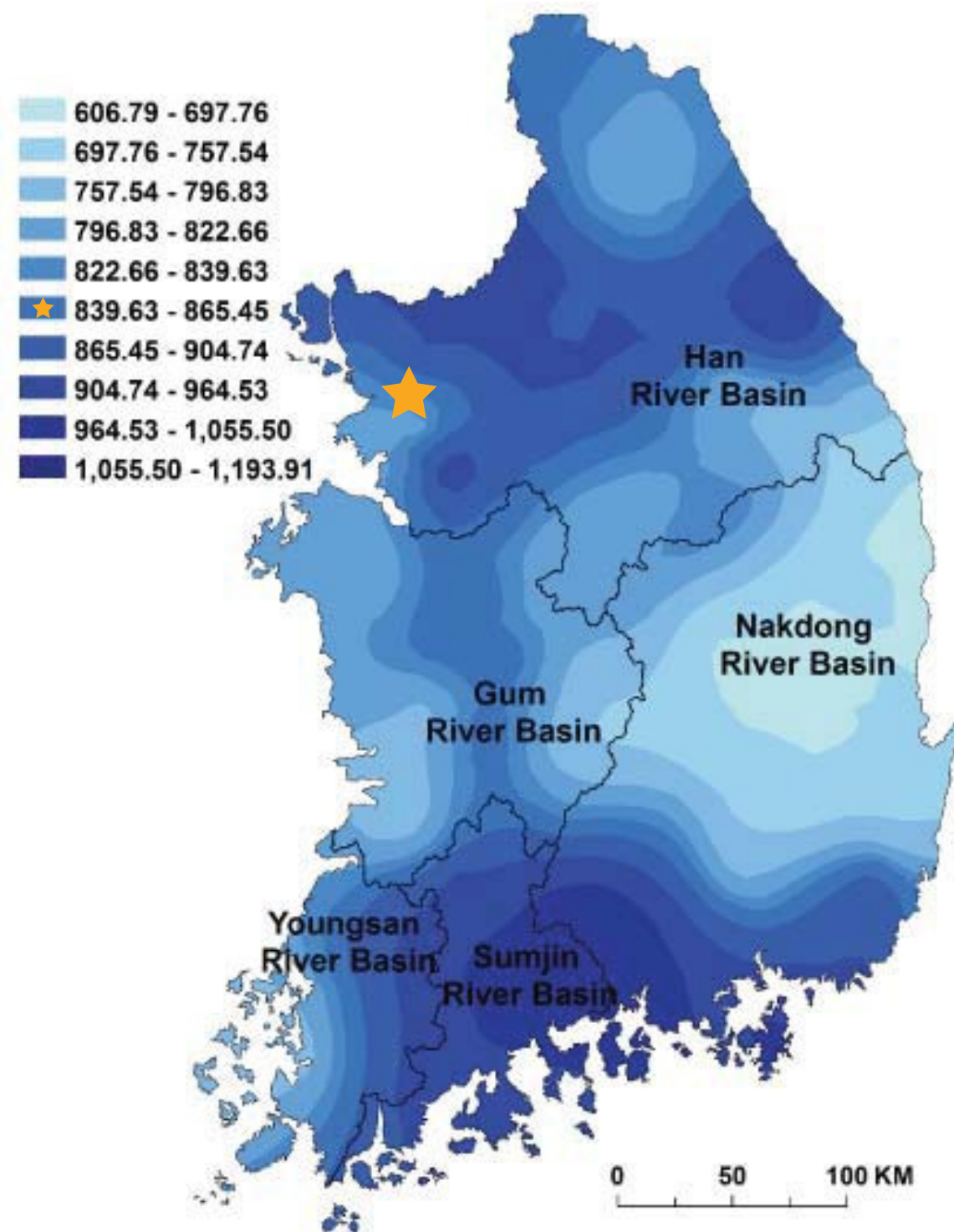


Highest Precipitation: July 383.54 mm/15.1 in.
 2/3 of annual rain fall occurs between: June-September
 Number of Typhoons per year 2-3
 Maximum Flood Capacity of Metropolitan Area: 37,000 m²
 Years of Major Floods: 1925, 1936, 1972, 1984, 1990



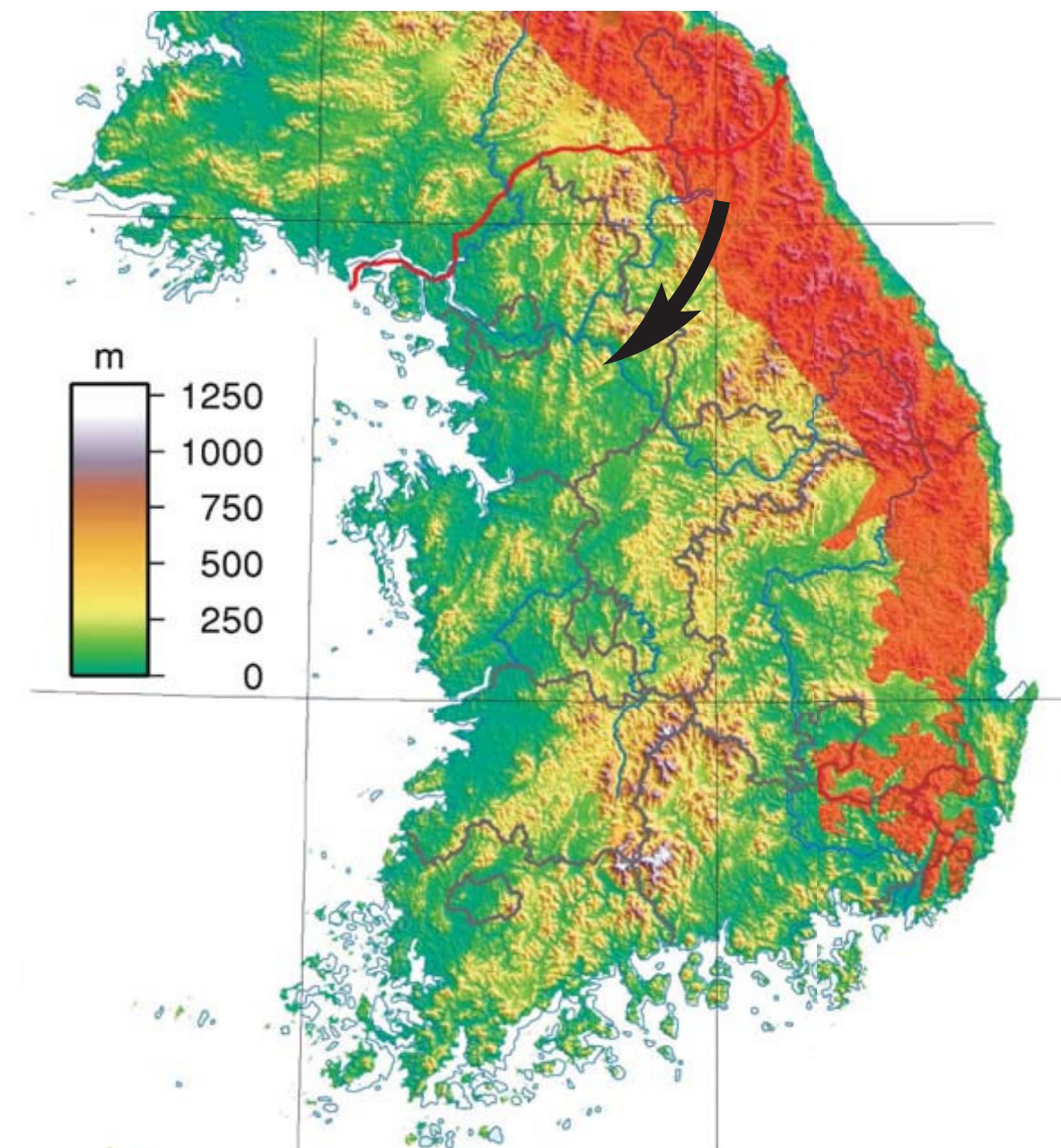
Precipitation

Mean Summer (Total)
Precipitation (mm)



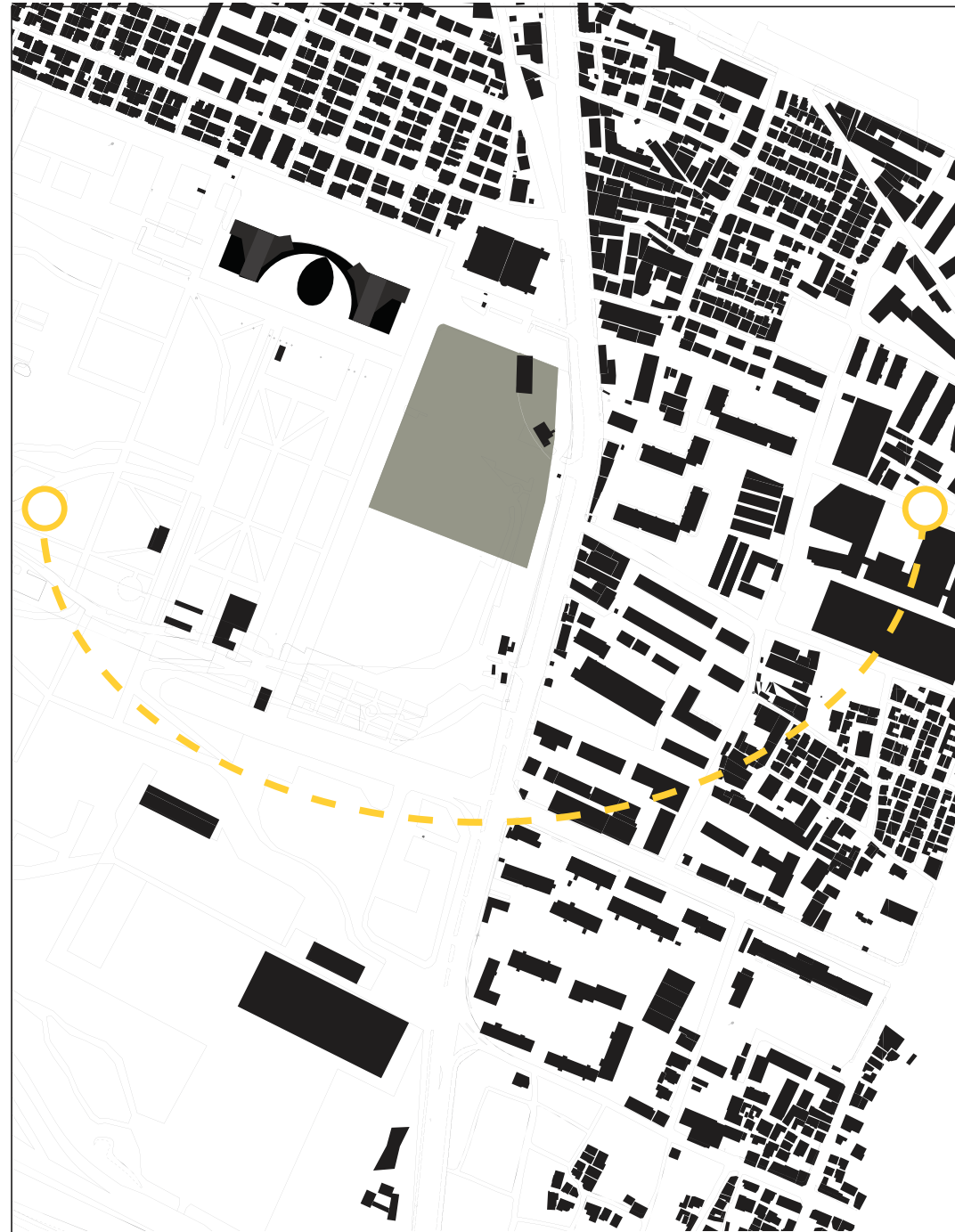
Topography

Flow of water from mountains to flat plains




Sun Studies

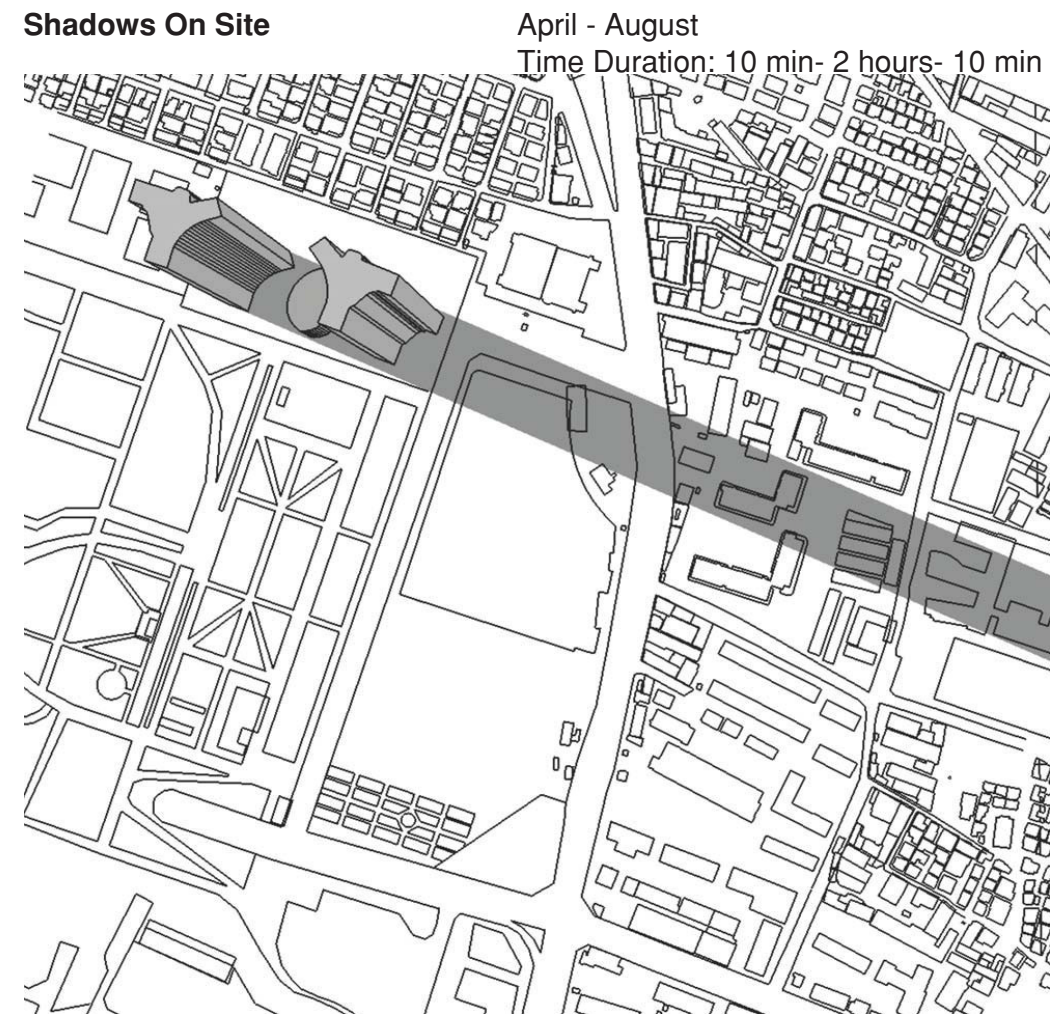
Sun Path



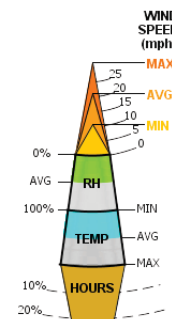



Daylighting



Shadows On Site



Wind Rose



Wind Studies



Native Animals



Korean Cattle



Hog



Poultry



Atlantic Dolphin



Blue Whale



Black Finless Porpoise



Sperm Whale



Killer Whale



Minke Whale



Fraternal Myotis



Horseshoe Bat



Hodgson Bat



Asian Particolored Bat



Native Animals



Arctic Wolf



Jaguar



Leopard



Elk



Chinese Goral



Common Otter



Eastern Roe Deer



Common Seal



Chinese Water Deer



Asian Black Bear



Raccoon Dog



Wild Boar



Native Plants



Calleryana var. fauriei



Corylopsis Pauciflora




Forsythia



Hibiscus Syriacus



Sorbus alnifolia



Pea Fruited Cypress



Fraser Fir



Big Cone Pine



Ginseng



Sesame



Cotton



Hemp



Tabacco



Native Plants



Asian Pears




Korean Apples



Korean Grapes



Mandarin Oranges



Peaches



Red Peppers



Corn



Chinese Cabbage



Sweet Potatoes



Korean Radish



Welsh Onion



Rice



Soybean



Buckwheat



Barley




Millet



Korean Diet Traditional Dining




Hanjeongsik, a full-course Korean meal with a varied array of banchan (side dishes)



Chili Paste



Kimchi



Seafood Stew



Grilled Mackerel



Fermented Soybean



Spicy Beef Noodle



Seafood Pancake



Cold Noodle



ChapChae



Buckwheat Noodle



Bulgogi Marinated Beef




Beef Stew



Ginseng & Jujube Stuffed Chicken



Bibimbap



BBQ Chicken & Lettuce Wrap



Korean Diet Street Food



Fish Pastry w/ Red Bean Filling



Walnut Pastry



Fish Cake & Sausage Skewers



Kim-bab



Tornado Potato



Fried Dumpling



Chapchae Hotcakes



Seaweed



Pig Intestines, Liver, & Lungs



Spicy Boiled Rice Cake



Silkworm Larve



Candied Sweet Potato



Chicken Skewer



Egg Bread



Candied Strawberry

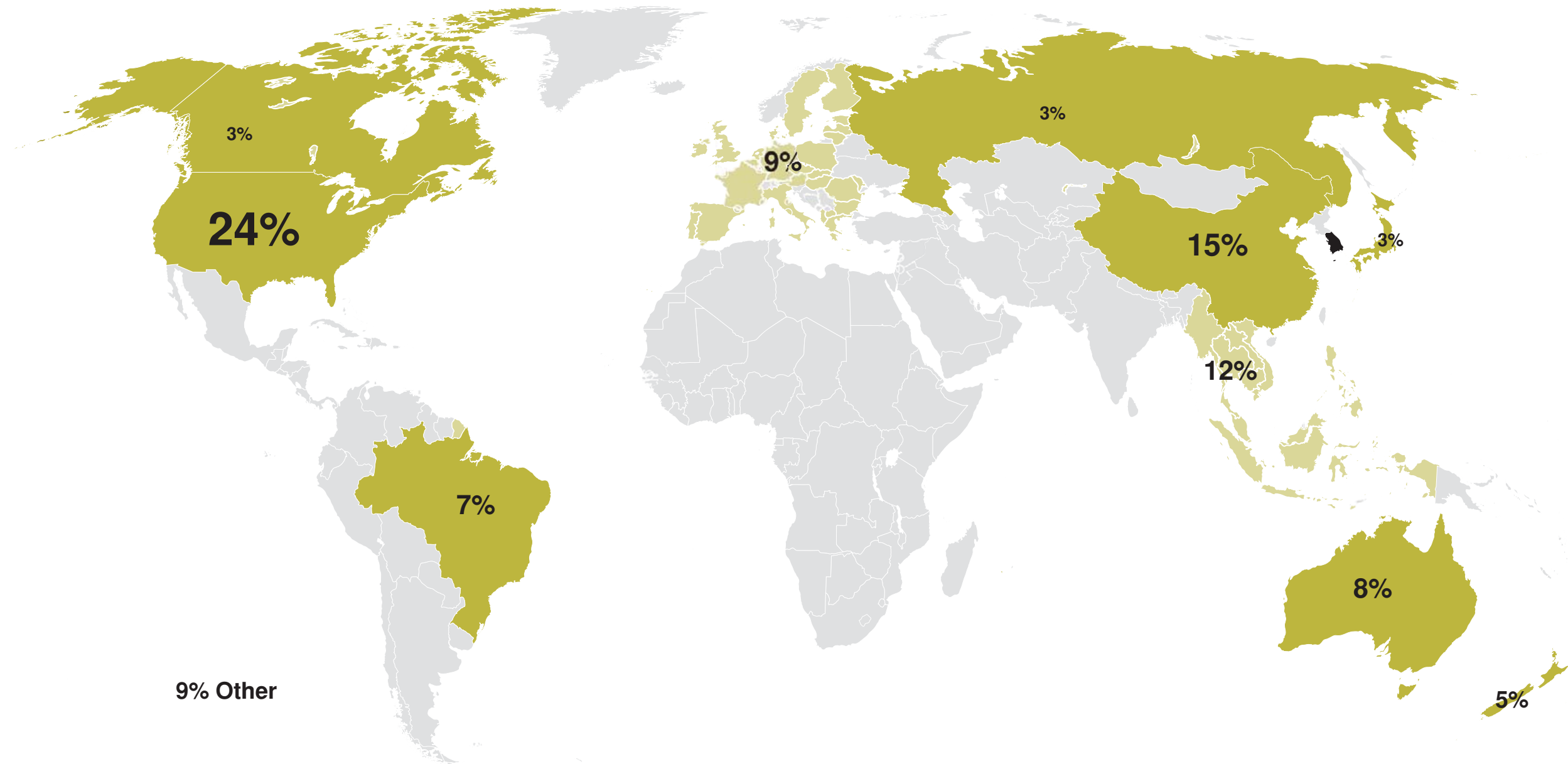


Ginkgo Nuts & Chestnuts



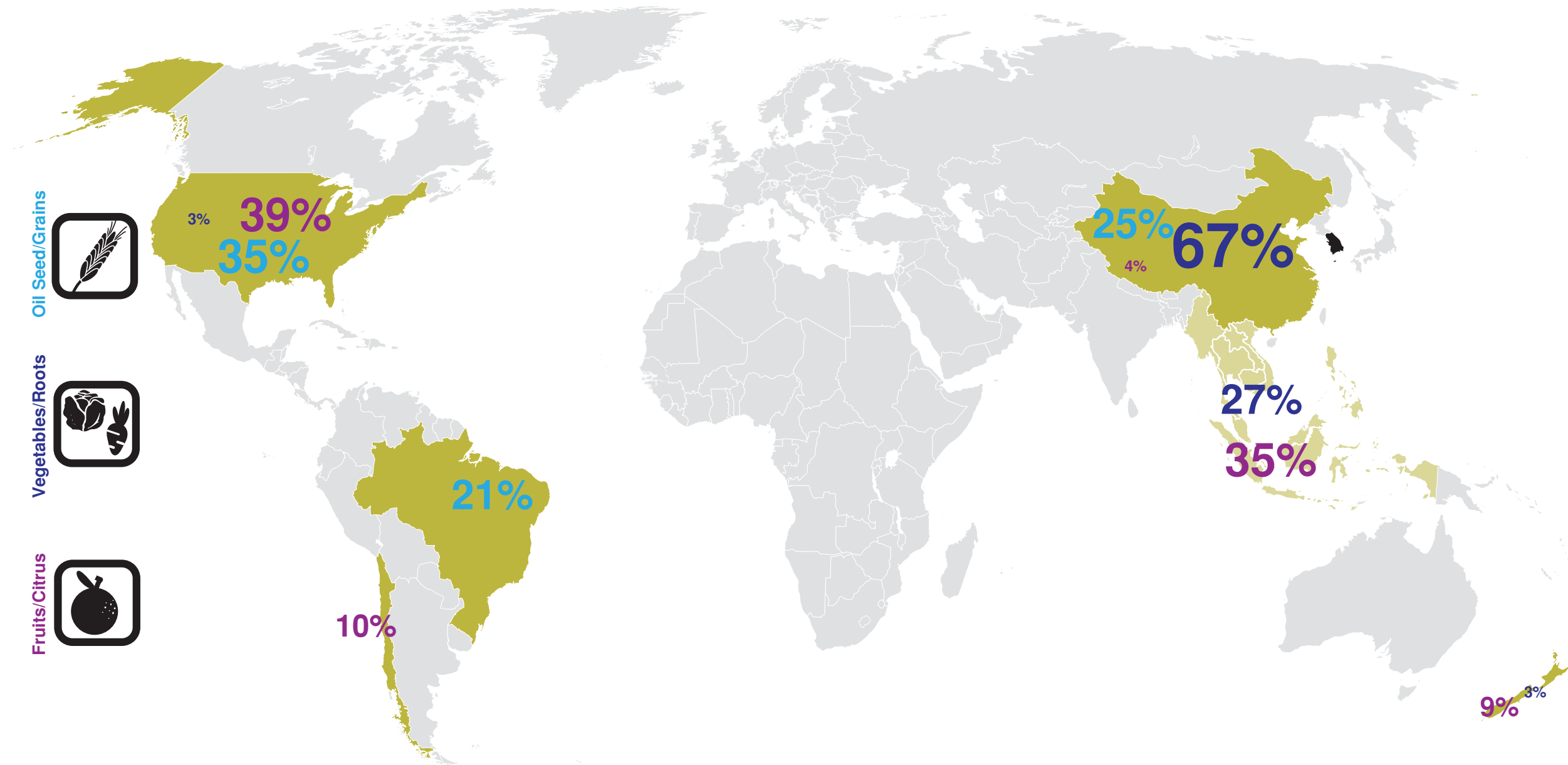
Imports

Top Importing Countries



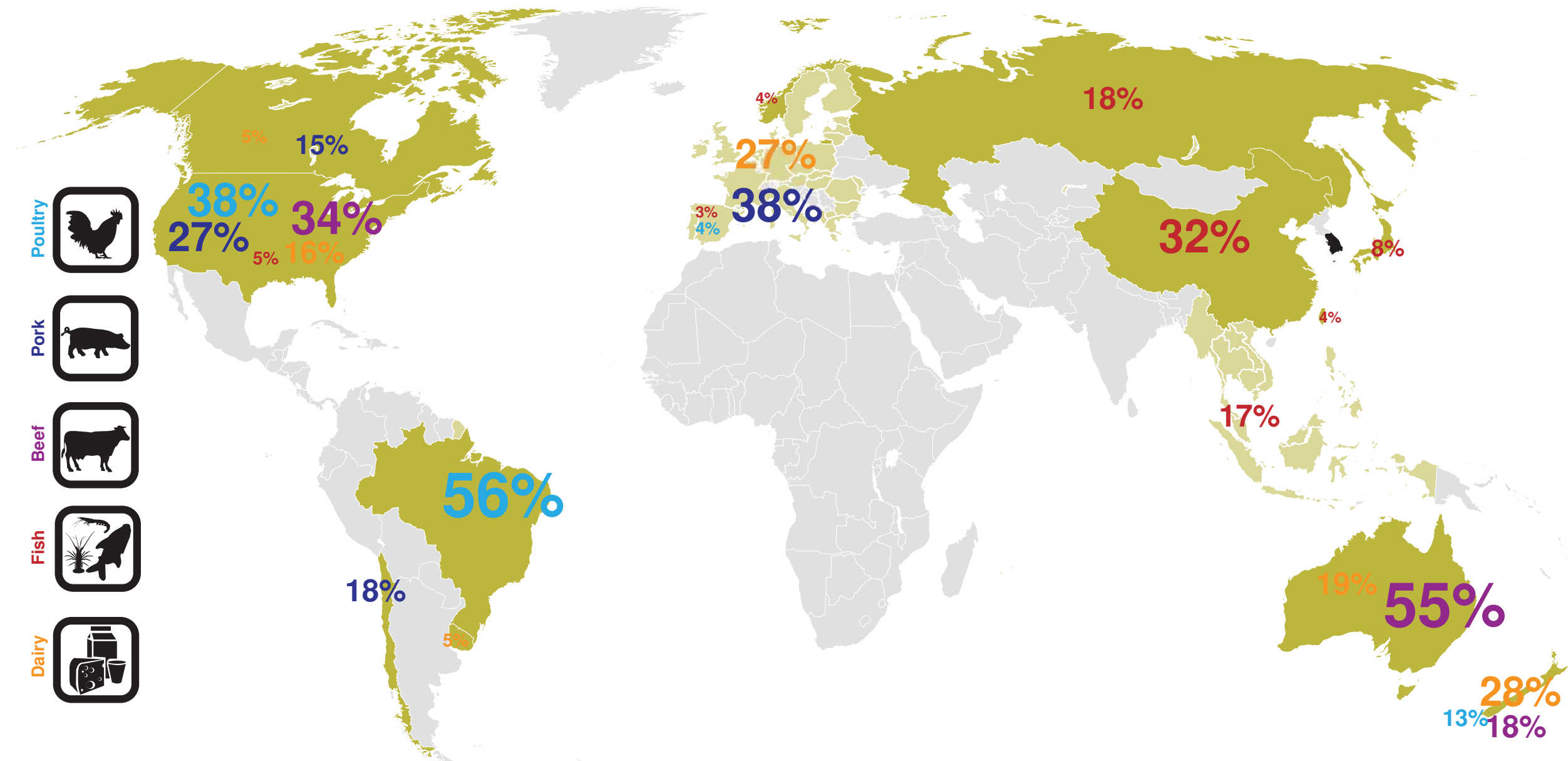
Imports


Fruits, Grains, Vegetables



Imports

Meats

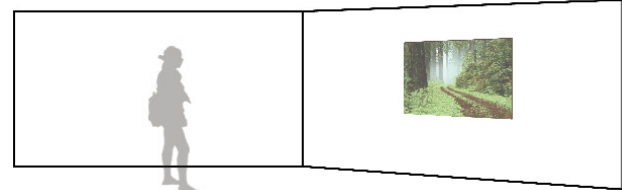





Design Development

Levels of Interaction with Nature

Interaction with Nature



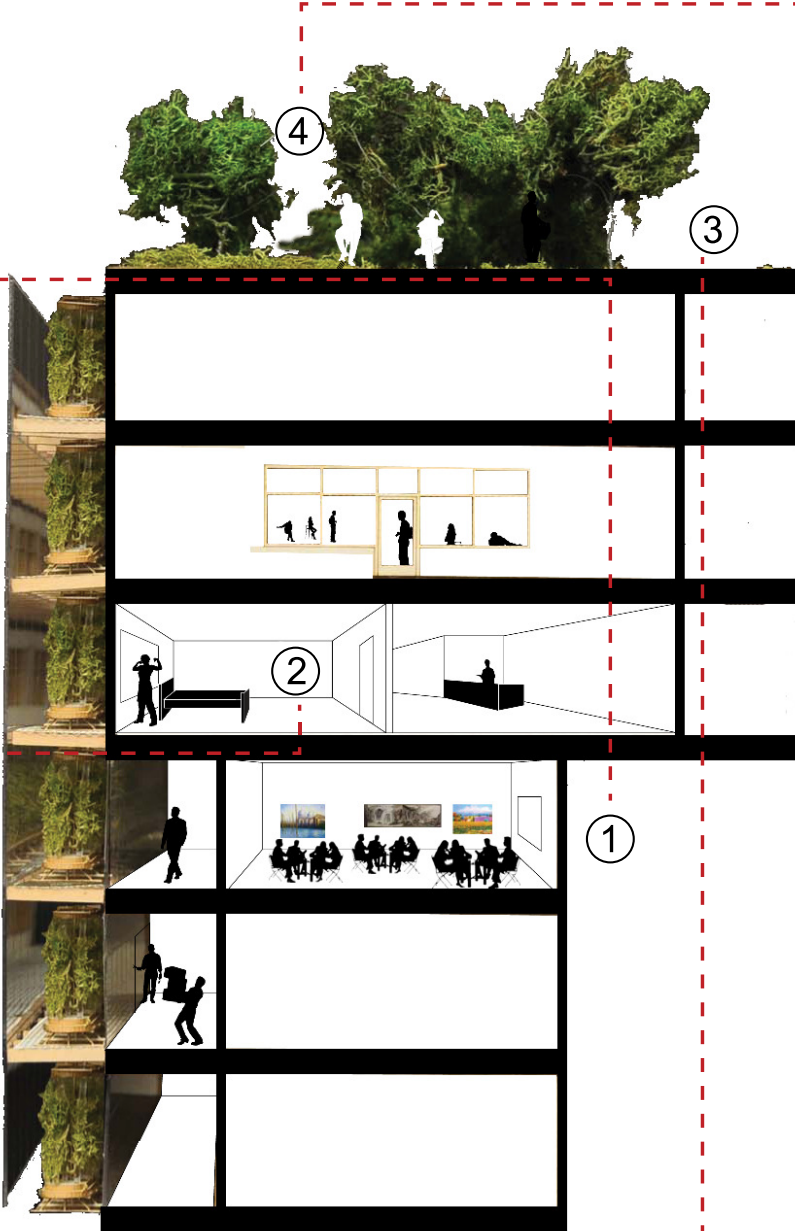
① Looking at a portrait of landscape



② Looking at nature through a window



③ Being in nature

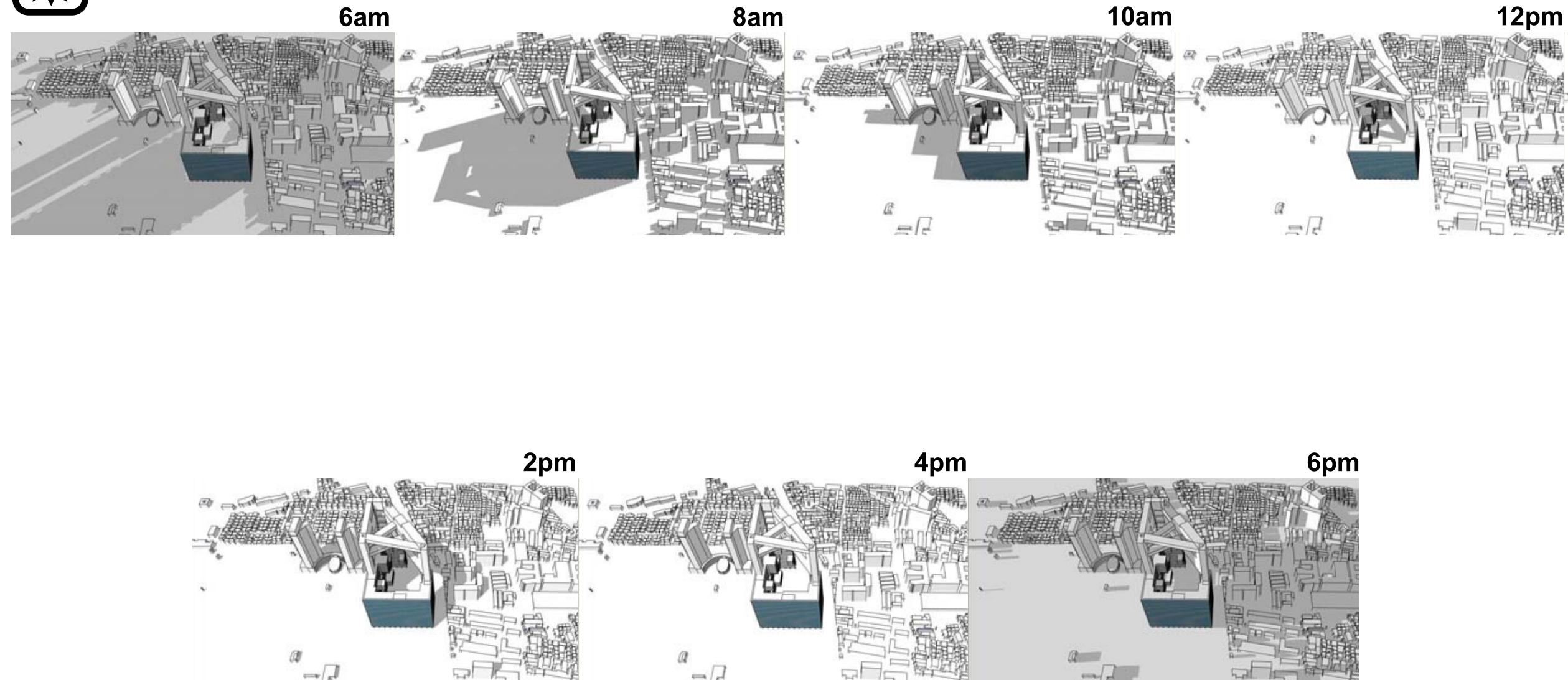


④

Level of Stress



Sun Study Summer



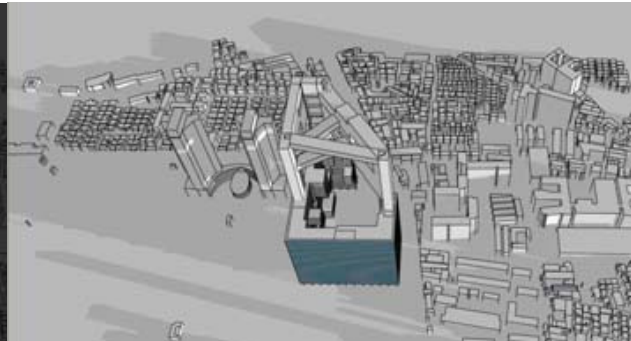
Sun Study Winter



6am



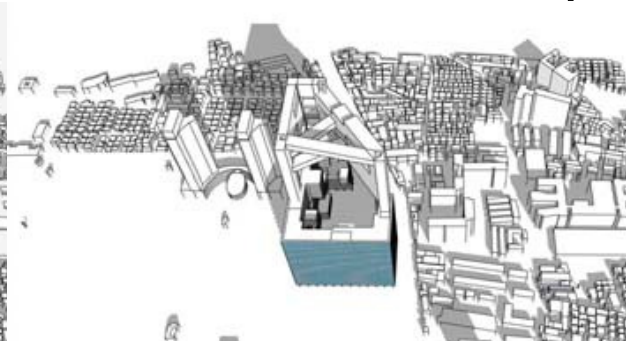
8am



10am



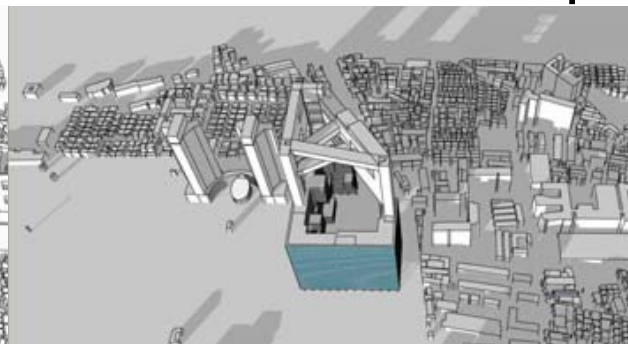
12pm




2pm




4pm




6pm



Volumetric and Facade Studies



Internal Courtyard Studies




Chiyuui Jeon-won [Agricultural Rehabilitation] Tower 

Rodrigo Garcia + Jennifer Lee | Master Project 2011


Long Term Residence Studies



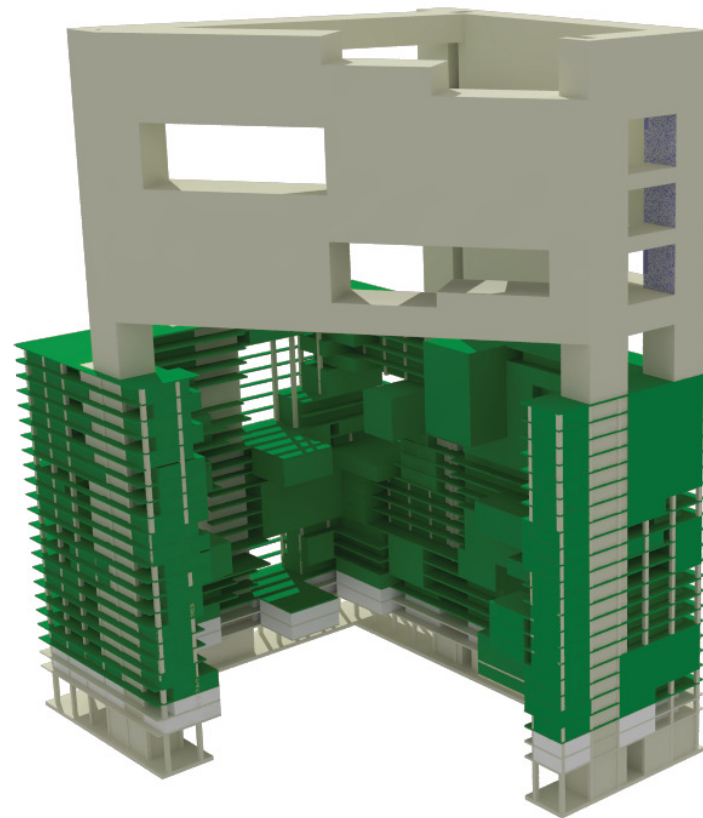


Design Solution


Levels of Occupancy



Medical Services
Levels 2-3

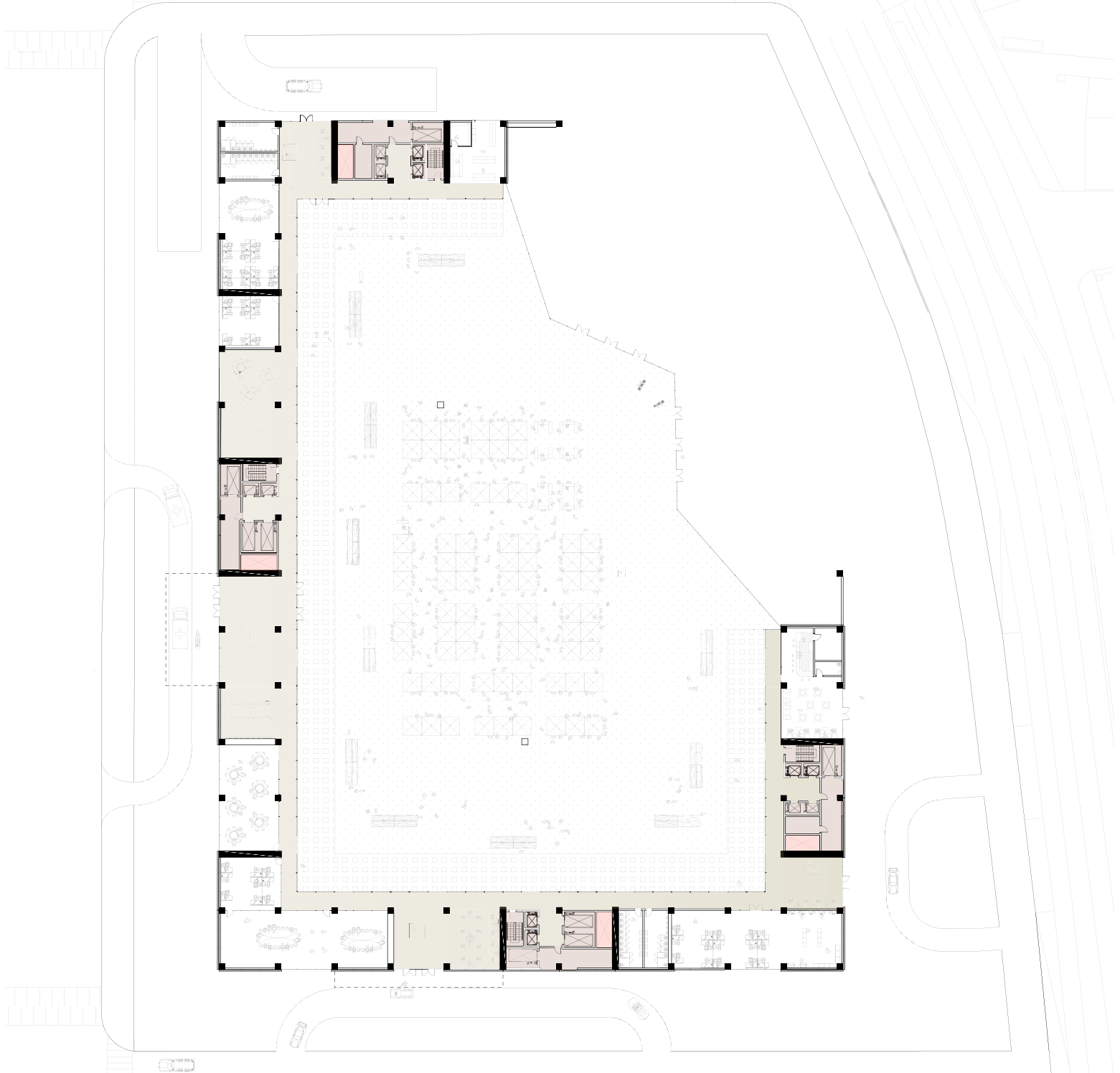


Short and Mid Term Residences
Levels 4-25

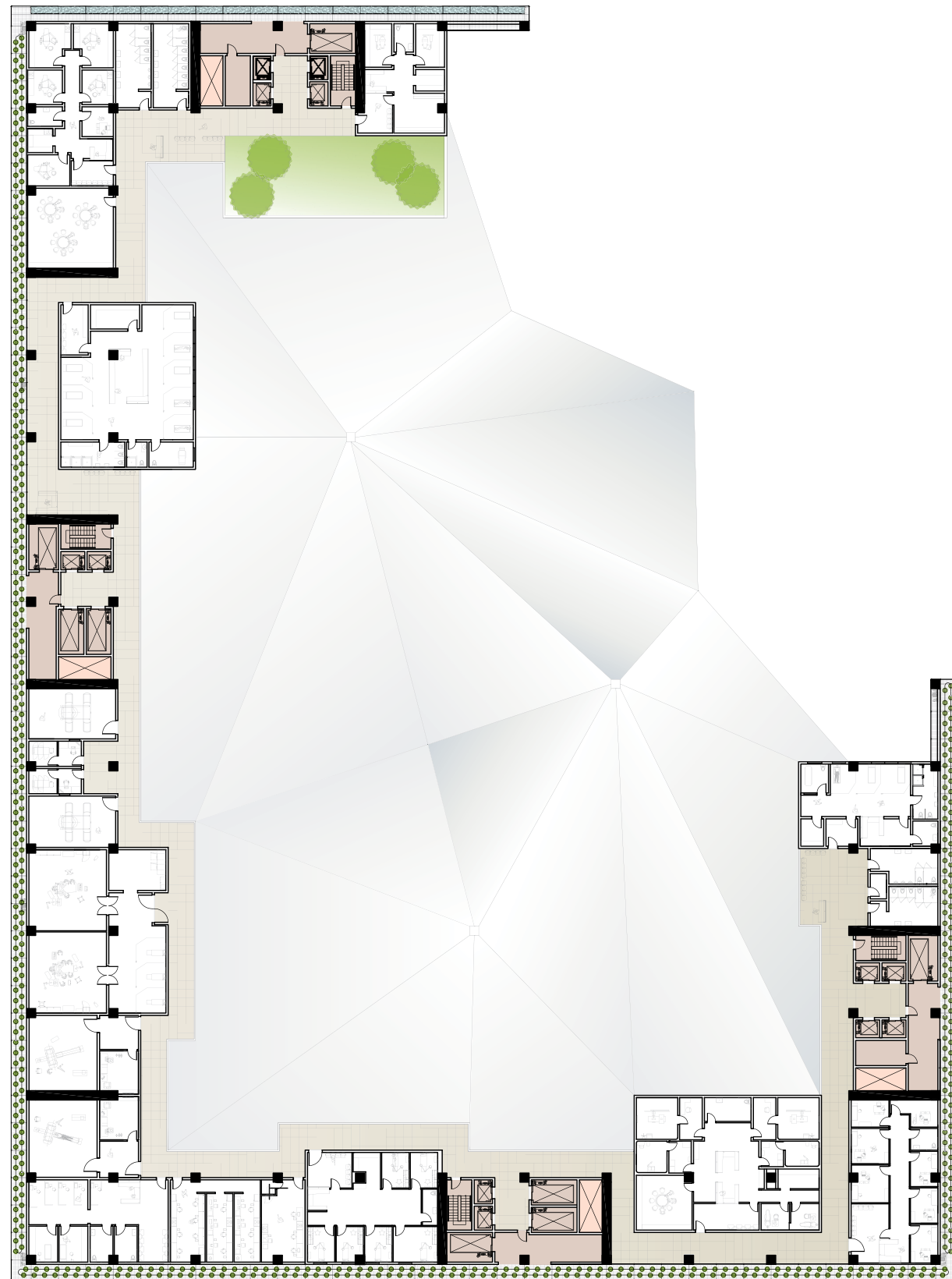


Long Term Residences
Levels 26-49

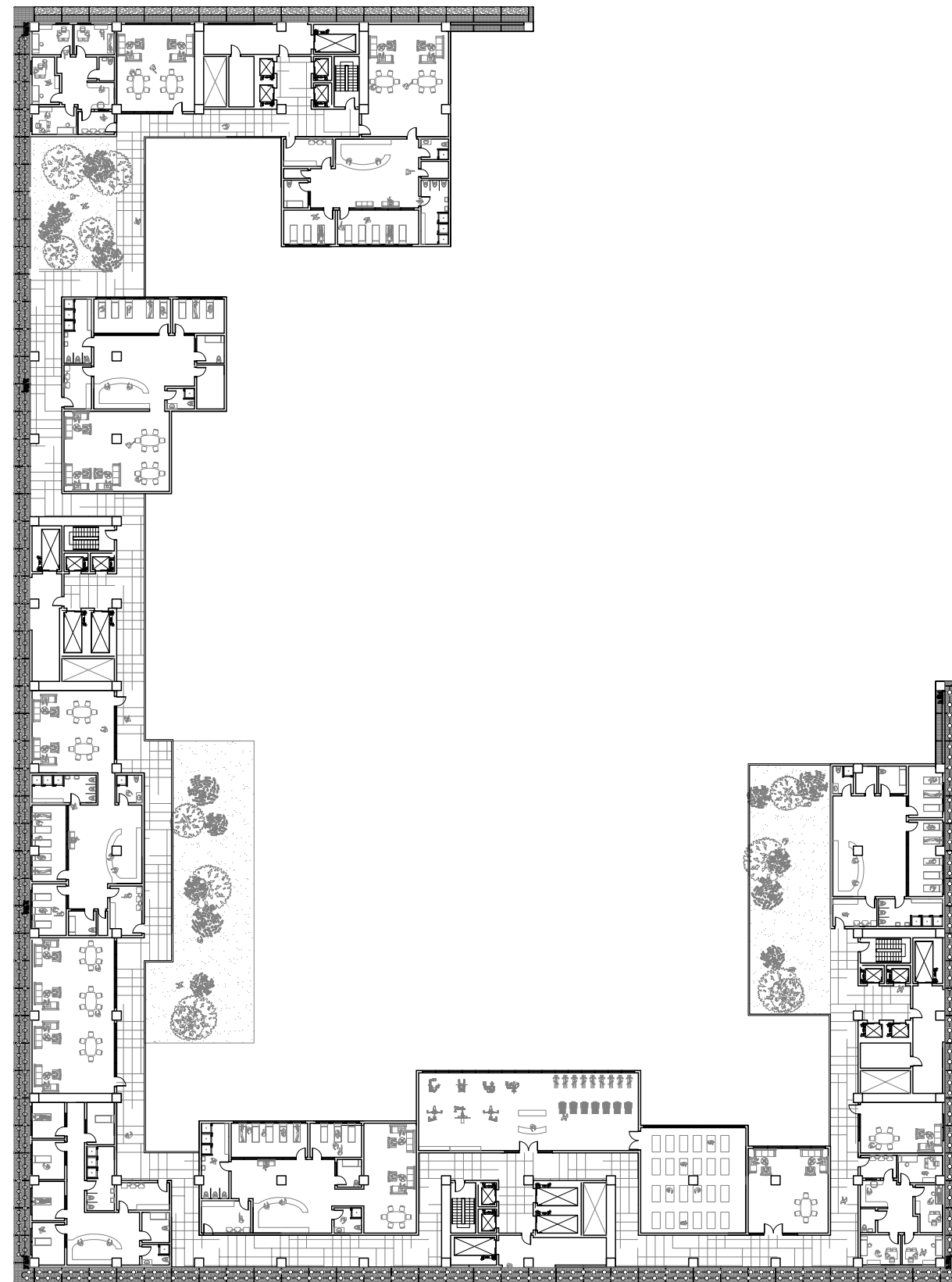
Site & Ground Floor Plan



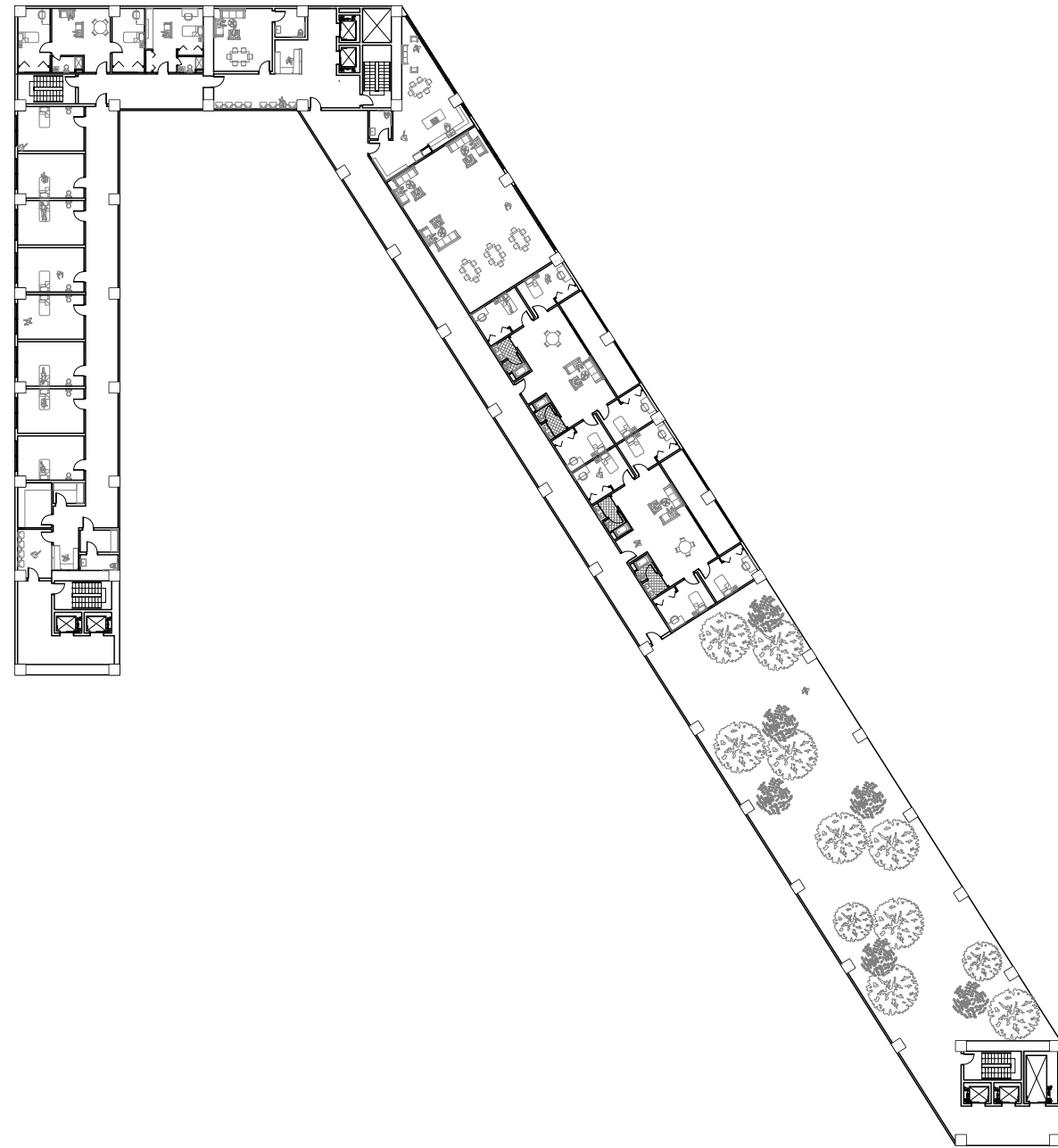
Medical Service Plan



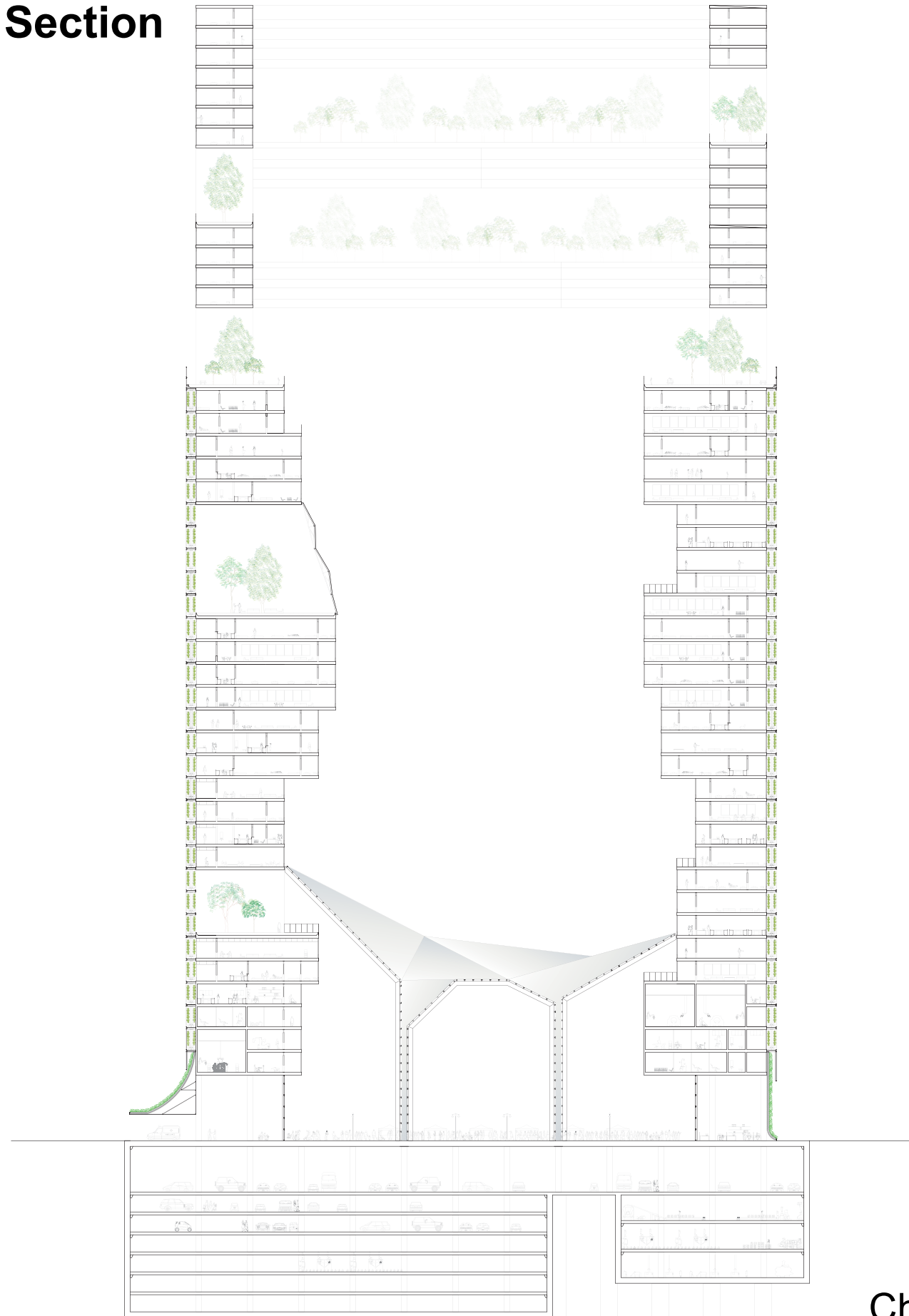
Short and Midterm Residences



Long Term Residences




Section



Chiyuui Jeon-won [Agricultural Rehabilitation] Tower 

Rodrigo Garcia + Jennifer Lee | Master Project 2011

Final Model



Chiyuui Jeon-won [Agricultural Rehabilitation] Tower 

Rodrigo Garcia + Jennifer Lee | Master Project 2011


Final Model



Chiyuui Jeon-won [Agricultural Rehabilitation] Tower 

Rodrigo Garcia + Jennifer Lee | Master Project 2011

View Towards Long Term Residences



Chiyuui Jeon-won [Agricultural Rehabilitation] Tower 

Rodrigo Garcia + Jennifer Lee | Master Project 2011

View from Long Term Residences



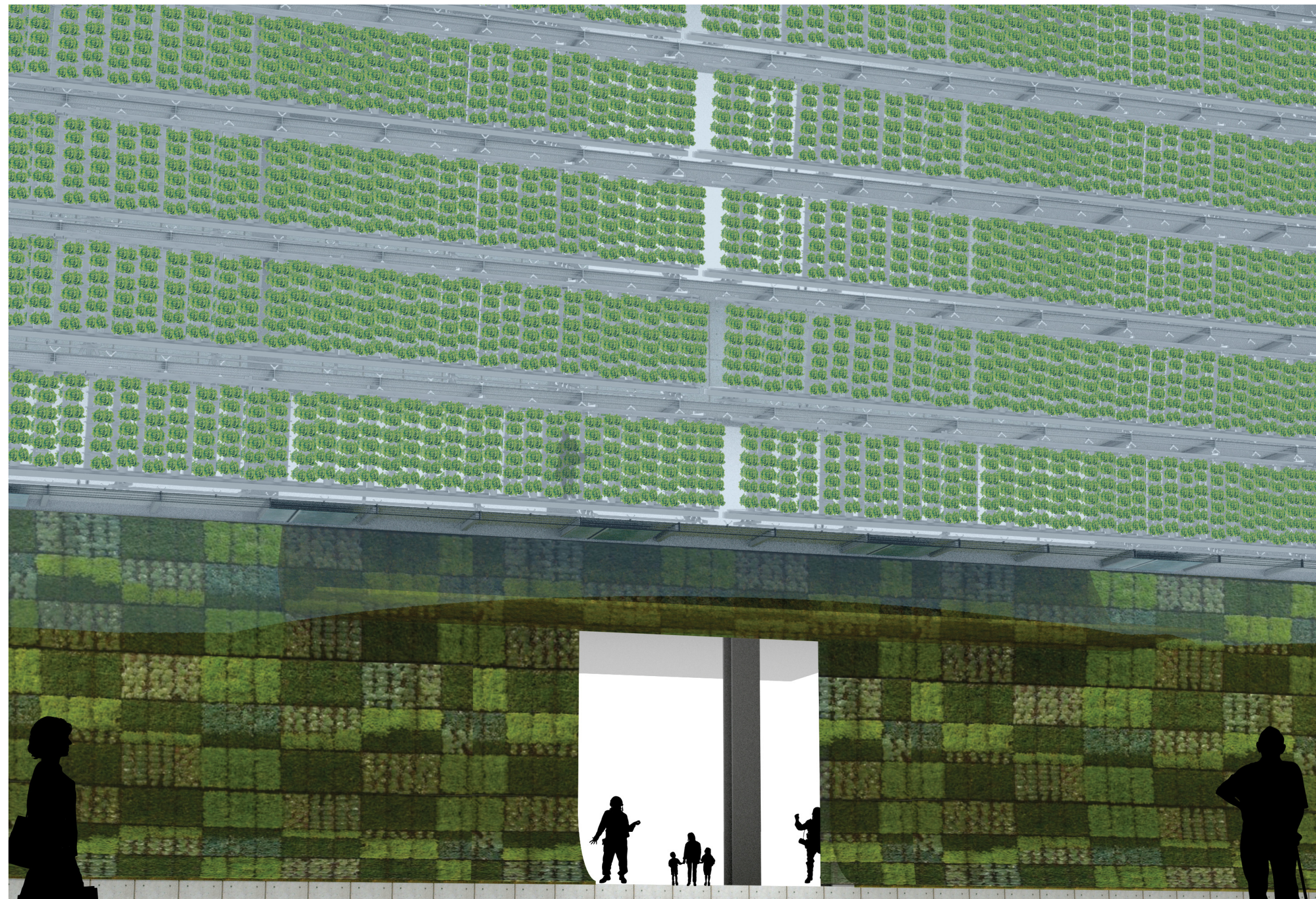
Market Place



Chiyuui Jeon-won [Agricultural Rehabilitation] Tower 

Rodrigo Garcia + Jennifer Lee | Master Project 2011


South Entry



Chiyuui Jeon-won [Agricultural Rehabilitation] Tower 

Rodrigo Garcia + Jennifer Lee | Master Project 2011


North East Entry



Chiyuui Jeon-won [Agricultural Rehabilitation] Tower 

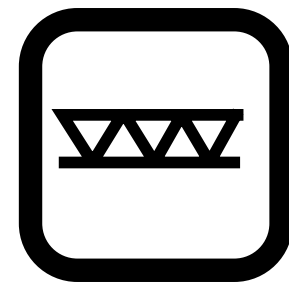
Rodrigo Garcia + Jennifer Lee | Master Project 2011

South West



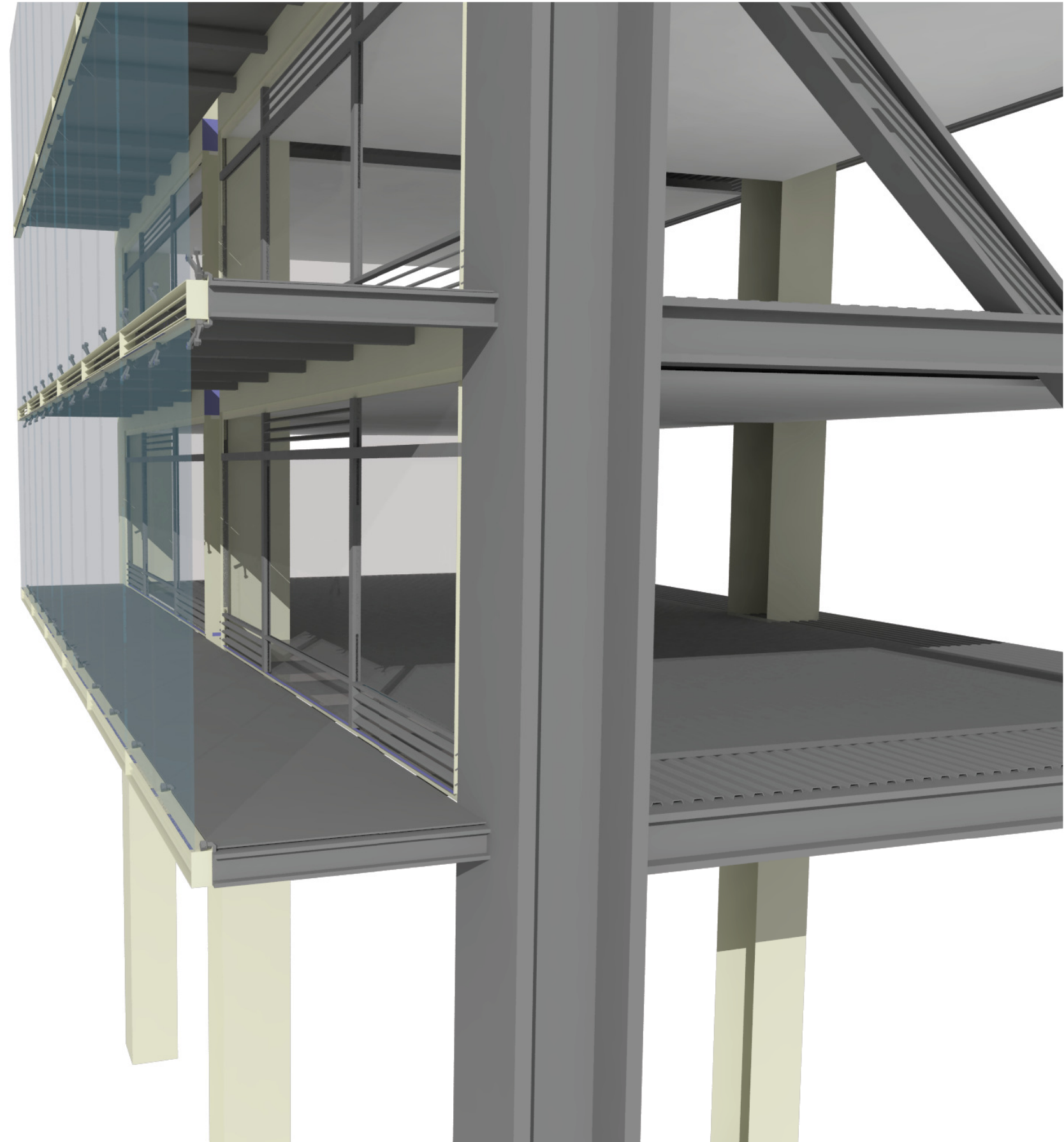
Chiyuui Jeon-won [Agricultural Rehabilitation] Tower 

Rodrigo Garcia + Jennifer Lee | Master Project 2011



Structural System

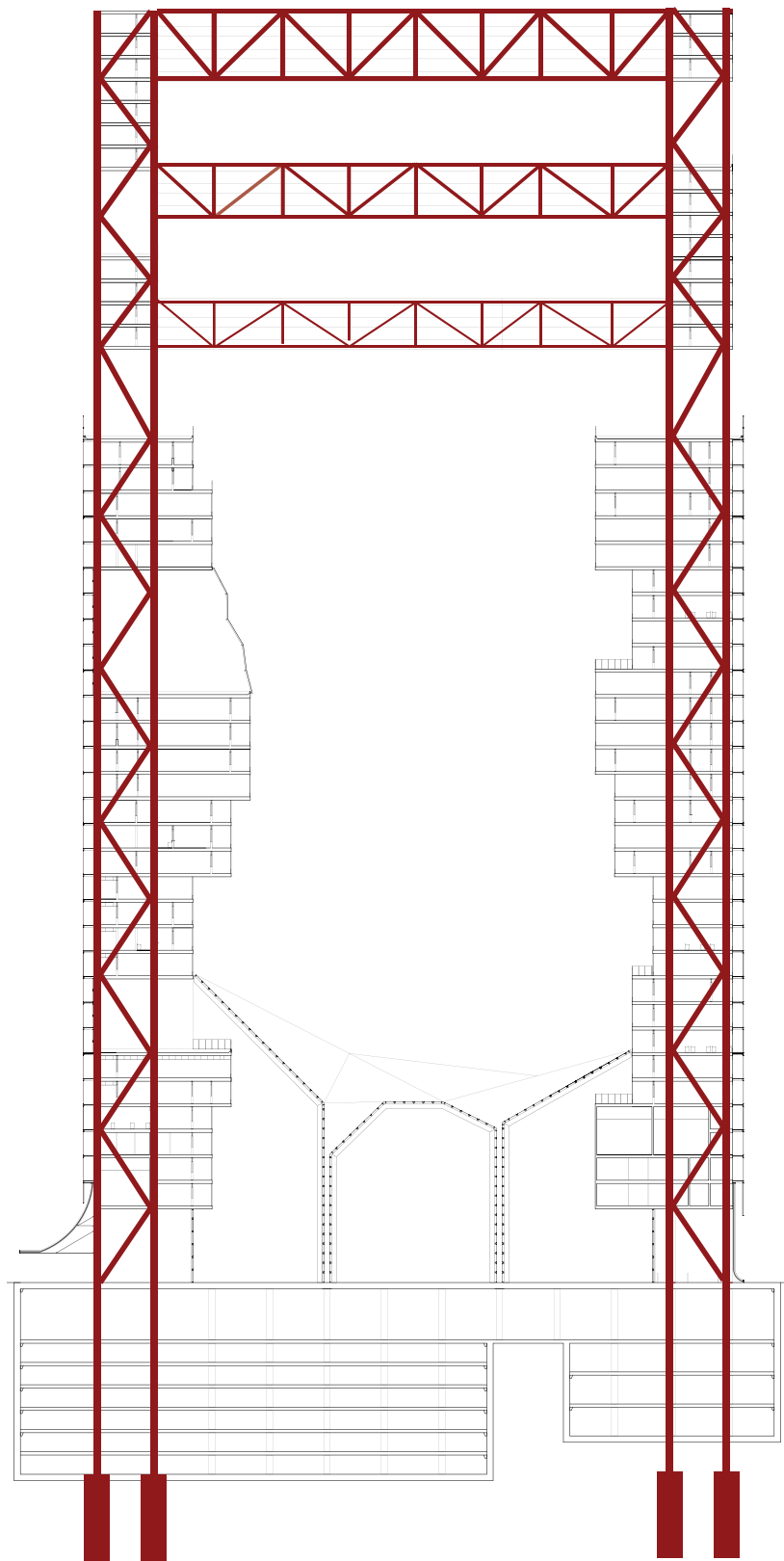
Structural 3D Detail



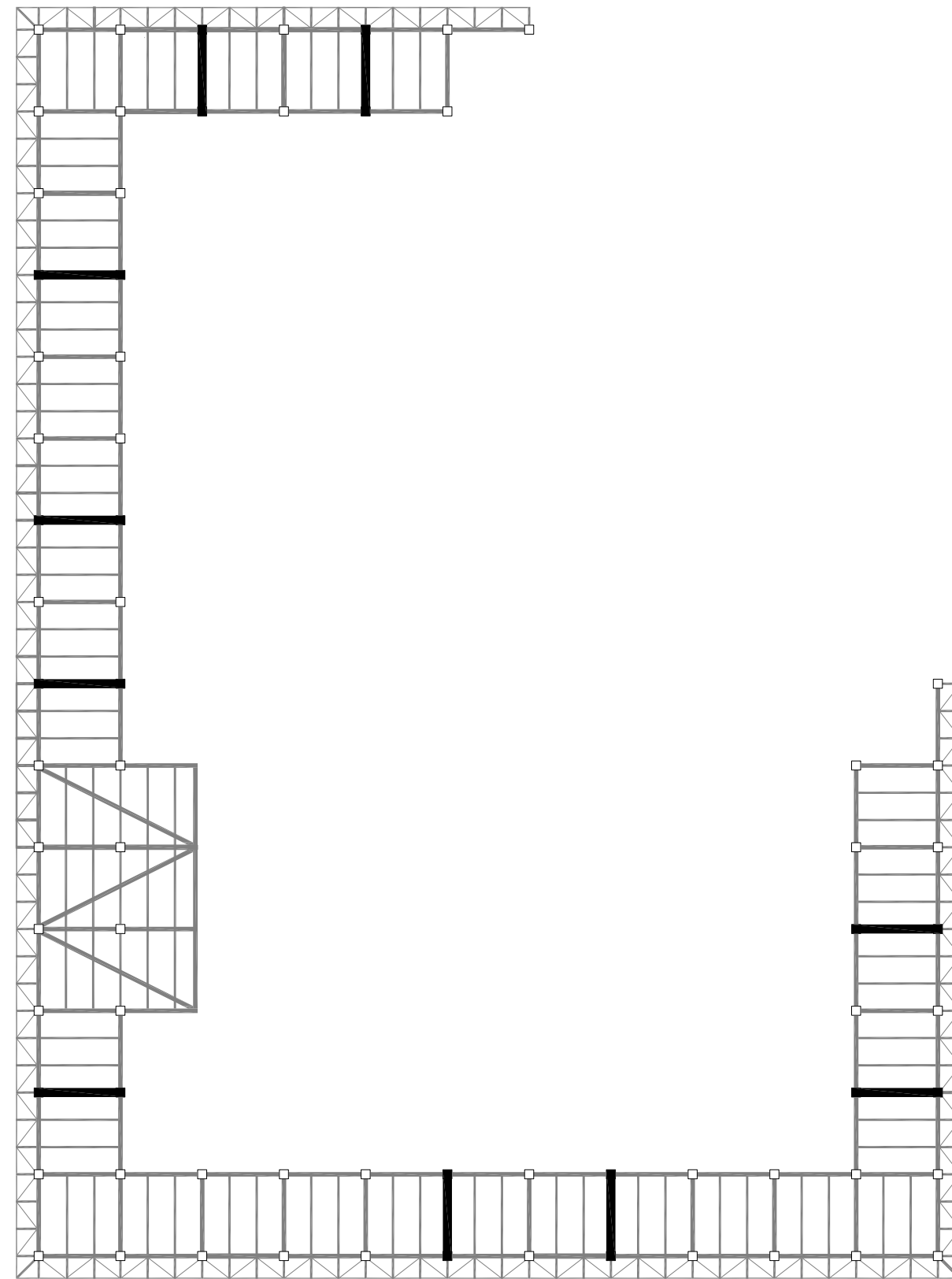
Chiyuui Jeon-won [Agricultural Rehabilitation] Tower 

Rodrigo Garcia + Jennifer Lee | Master Project 2011

Structure



Structural Section Diagram

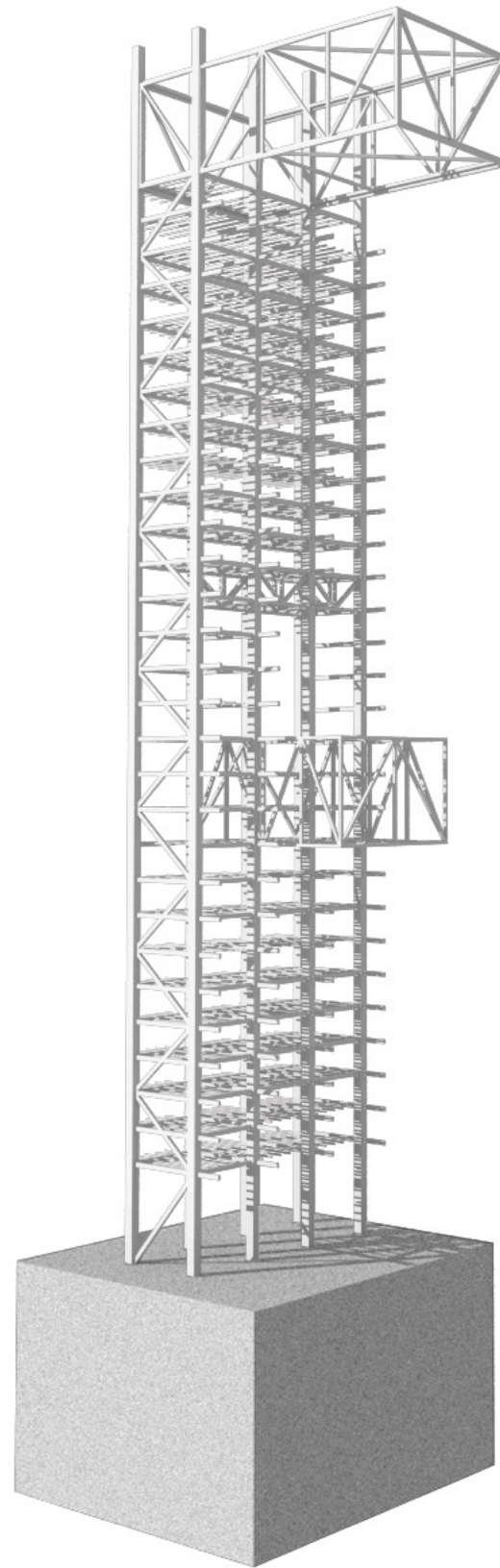


Structural Plan

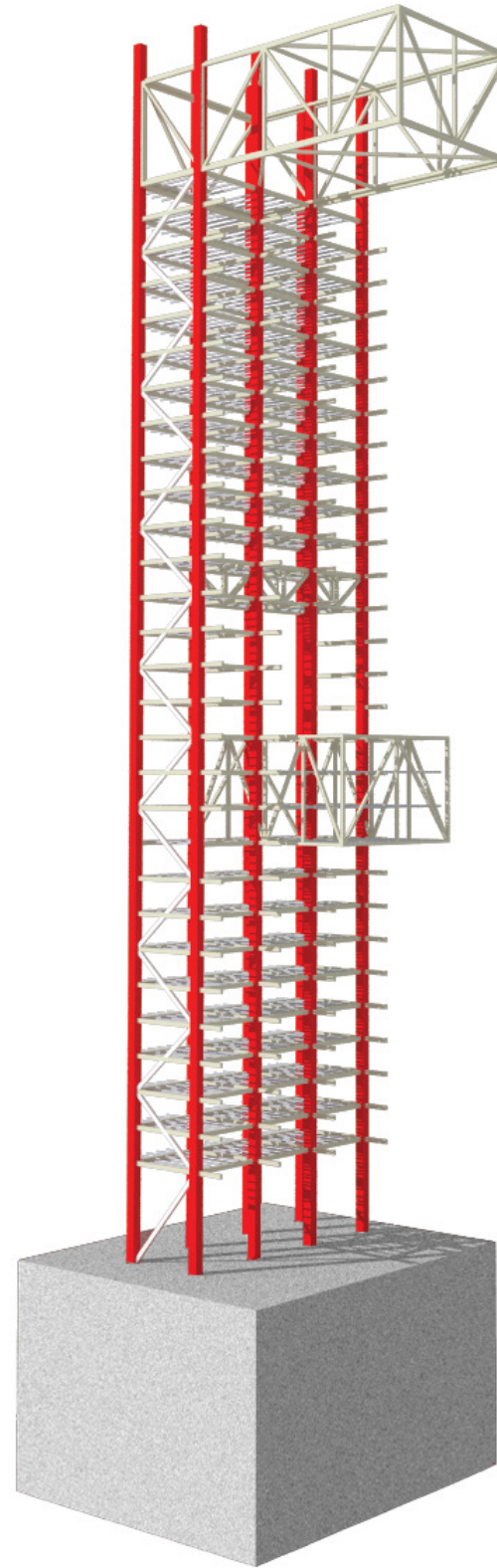
Chiyuui Jeon-won [Agricultural Rehabilitation] Tower




Structure



Structural System



Columns




Braced Walls


Chiyuui Jeon-won [Agricultural Rehabilitation] Tower




Structure



Beams



Floor Joists



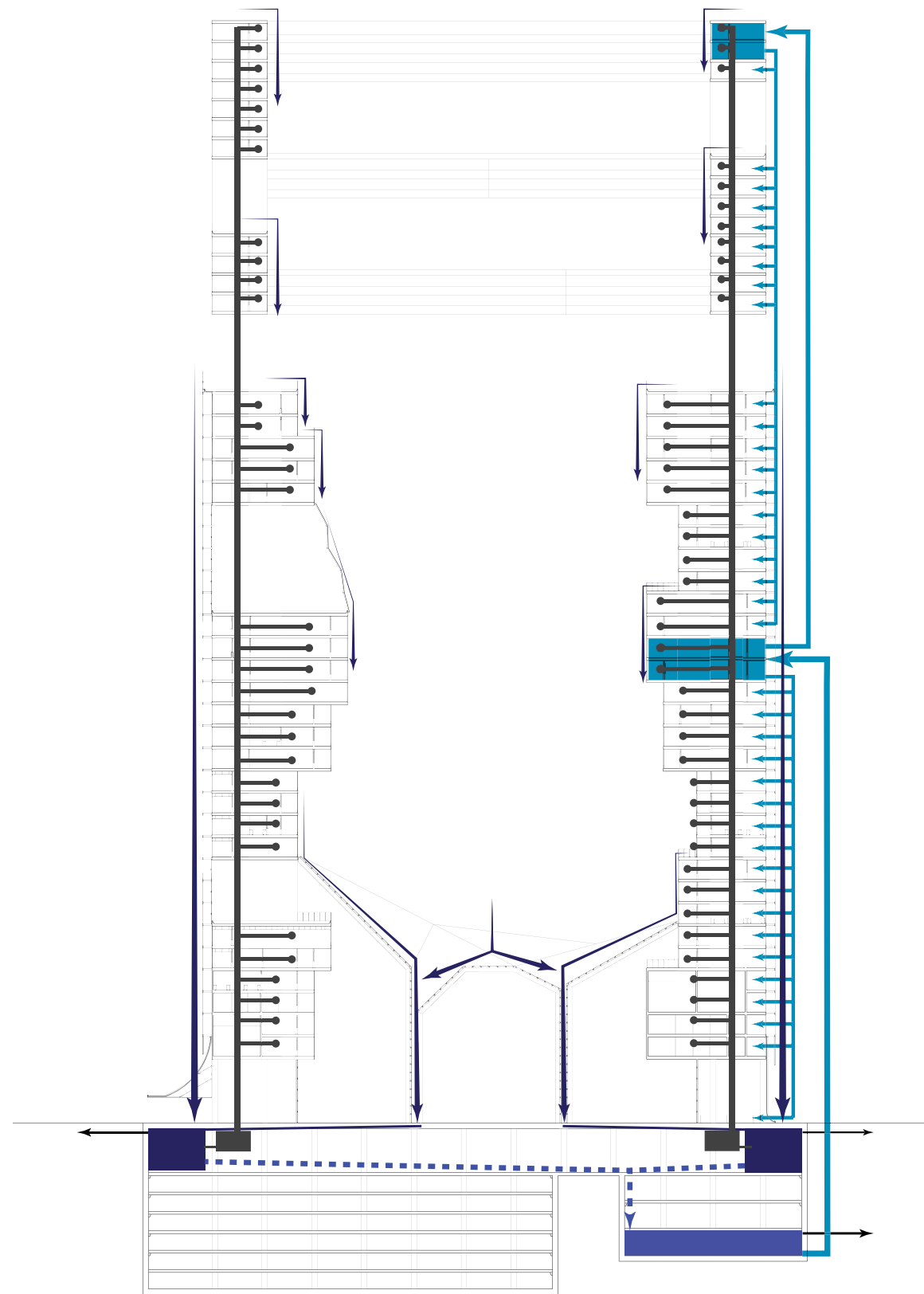
Trusses

Chiyuui Jeon-won [Agricultural Rehabilitation] Tower 



Water & Ventilation System

Water Catchment & Circulation System



Average Use of Water
(50% of regular amount
from recycling water)

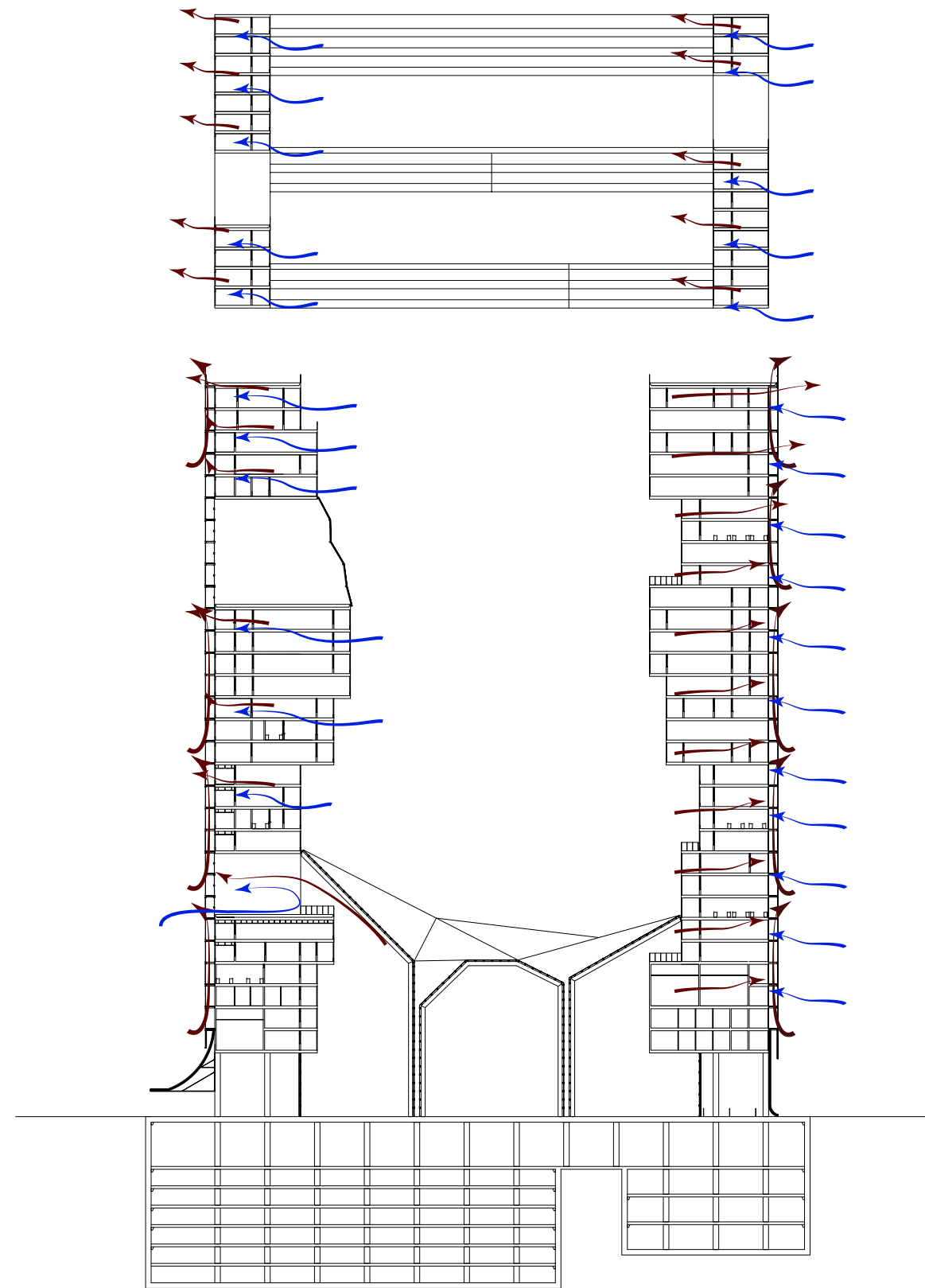
860,000 Liter/Day
25,800,000 Liter/Month

Monthly Precipitation (cm/month)
1.73
2.15
3.31
5.35
7.93
11.57
27.24
30.3
10.34
3.68
4.09
1.51

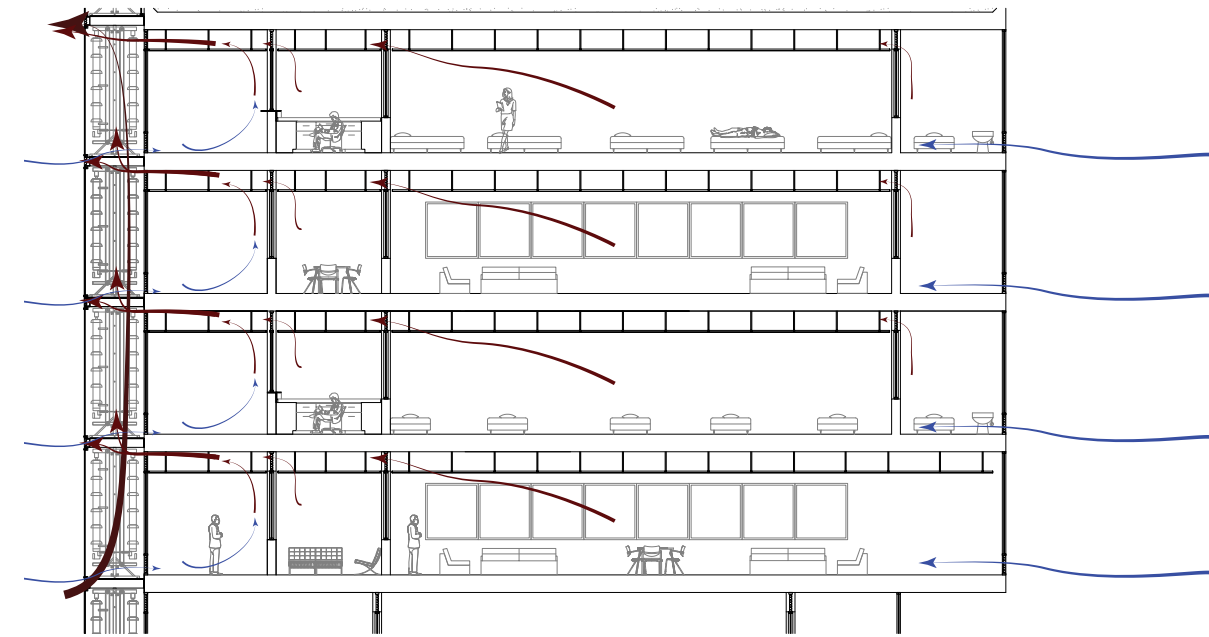
Monthly Water Collection (Liter/month)
170,492
211,883
326,201
527,243
781,502
1,140,224
2,684,502
2,986,065
1,019,007
362,664
403,070
148,811

- Rain Water Collection
- Grey Water Collection
- Water Distribution
- Water Filtration


Natural Ventilation



Natural Ventilation

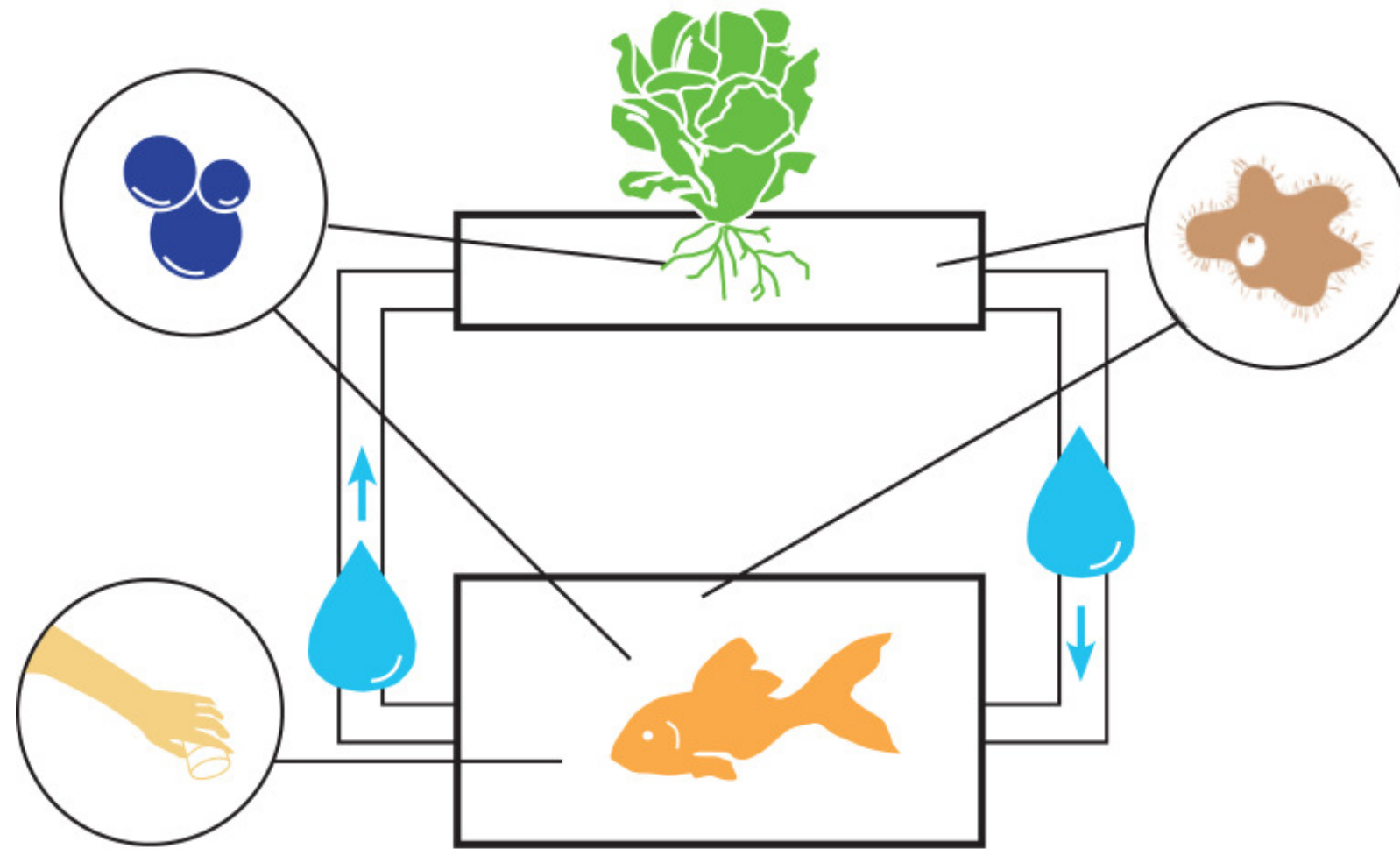


Detailed Ventilation Diagram



Aeroponic & Aquaponic System

Aquaponic System



Fish are fed food and produce Ammonia rich waste. Too much waste substance is toxic for the fish, but they can withstand high levels of Nitrates.



The bacteria, which is cultured in the grow beds as well as the fish tank, breaks down this Ammonia into Nitrites and then Nitrates.



Plants take in the converted Nitrates as nutrients. The nutrients are a fertilizer, feeding the plants. Also, the plant roots help filter the water for the fish.

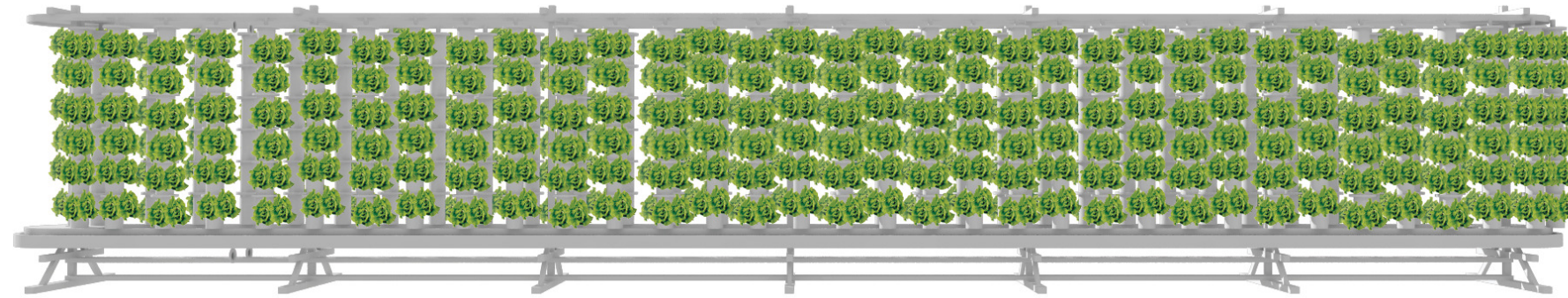


Water in the system is filtered through the grow medium in the grow beds. The water also contains all the nutrients for the fish.

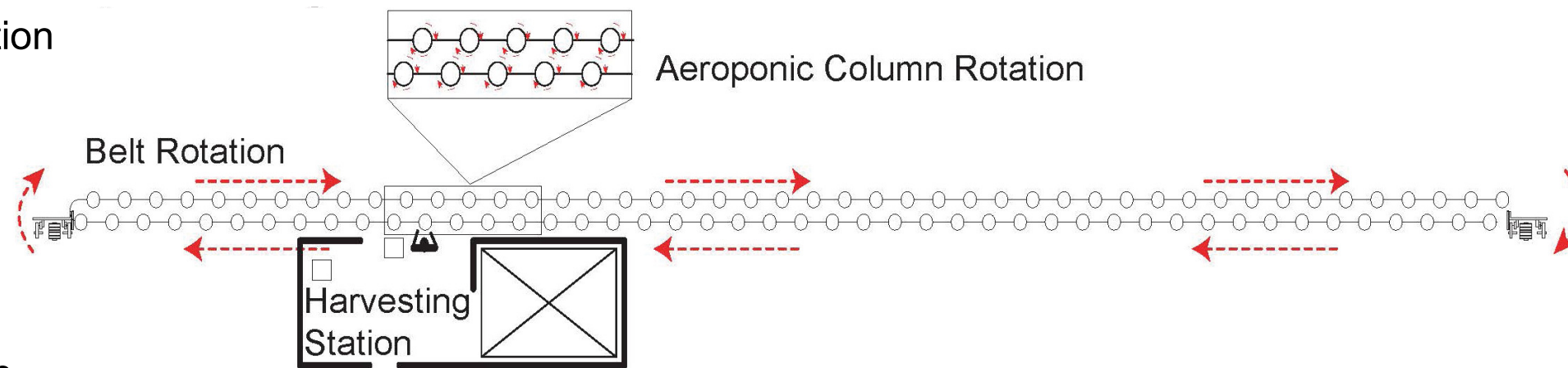


Oxygen enters the system through an air pump and during dry periods. This oxygen is essential for plant growth and fish survival.

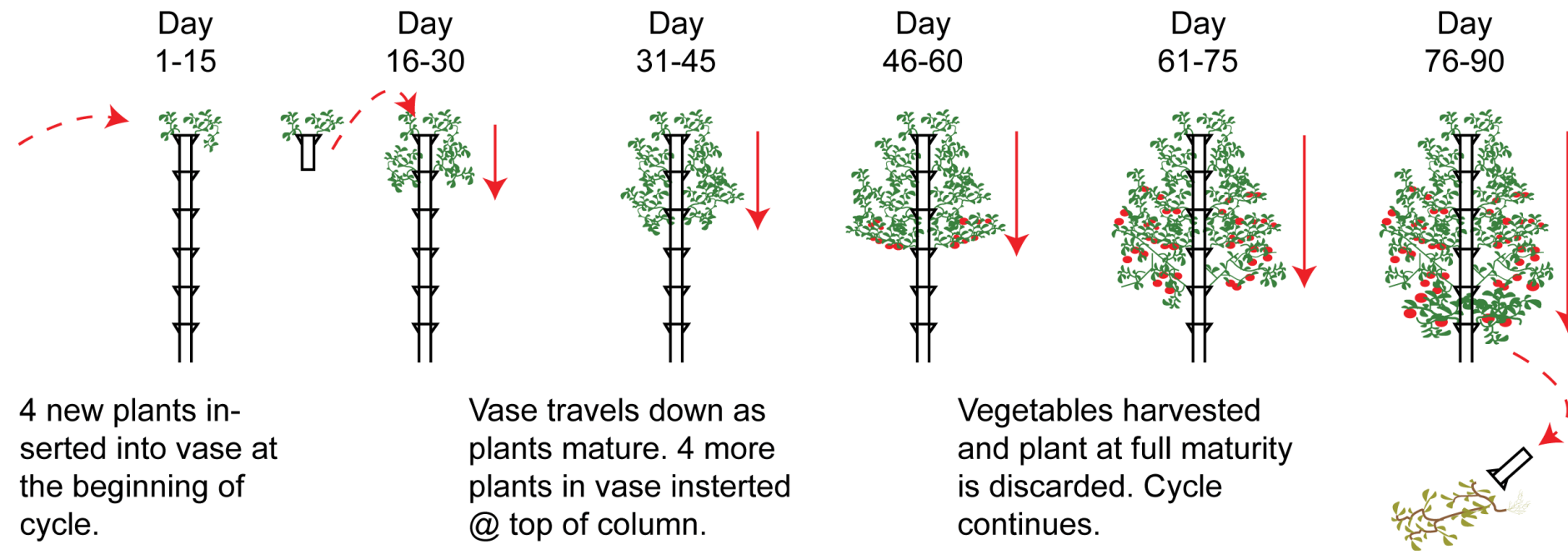
Aeroponic System



System Rotation



Plant Rotation



Existing Systems

Hydroponic System




Aquaponic System



Annual Harvest/ Annual Yields

Annual Harvest



4 plants x 6 levels
24 plants per column

68 columns per system
1632 plants per system

16 systems total
26,112 plants total

Plants grow for 90 days cycle
26112 plants x4
=104,450 plants /year



Annual Fish Yield

2.5'(W)x9'(L)x4'(H)
=90 sq.ft.
=673 gal

x4 tanks/floor
x25 floors
=67,300gal



1 fish per 3 gallons
67300 gal/3=22433 fishes

6 months to marketable maturity

→ → →
22433 fishesx2
=44866 fishes/year
=appx. 200 tons/year