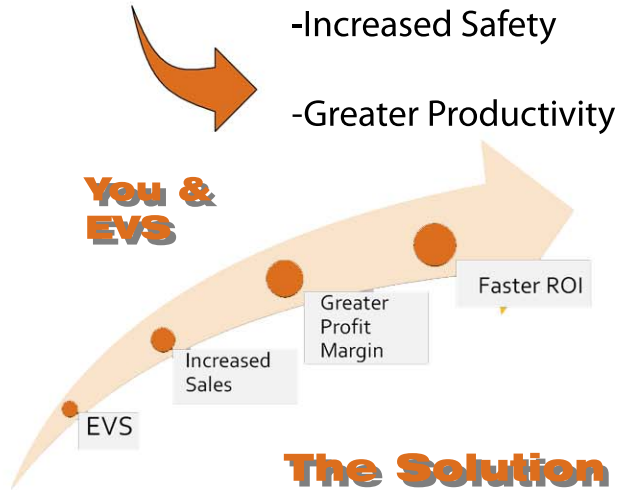
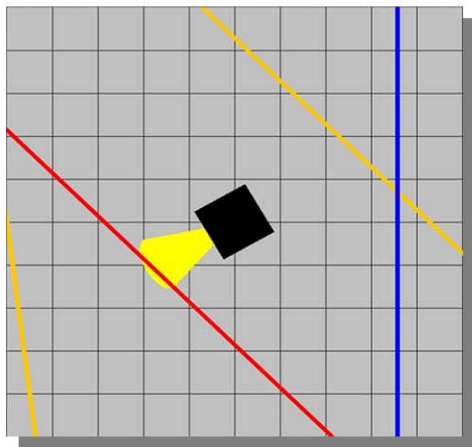


Benefits

- Shows location of utility lines
- Updates location in real time as the user moves
- Displays the user-selected safety range
- Alert the user of danger and do not dig zones




The Solution



EV³S

ENHANCED VISION SYSTEMS



Lives

Time

Money



Problem

Mismarked / Unmarked Utility Lines

Accidents Lead to Loss of:

- Lives
- Time
- Money

According to the Pipeline and Hazardous Materials Safety Administration (PHMSA) an average of 21 lives, 87 serious injuries, \$170M in property damages every year over the last 20 years.

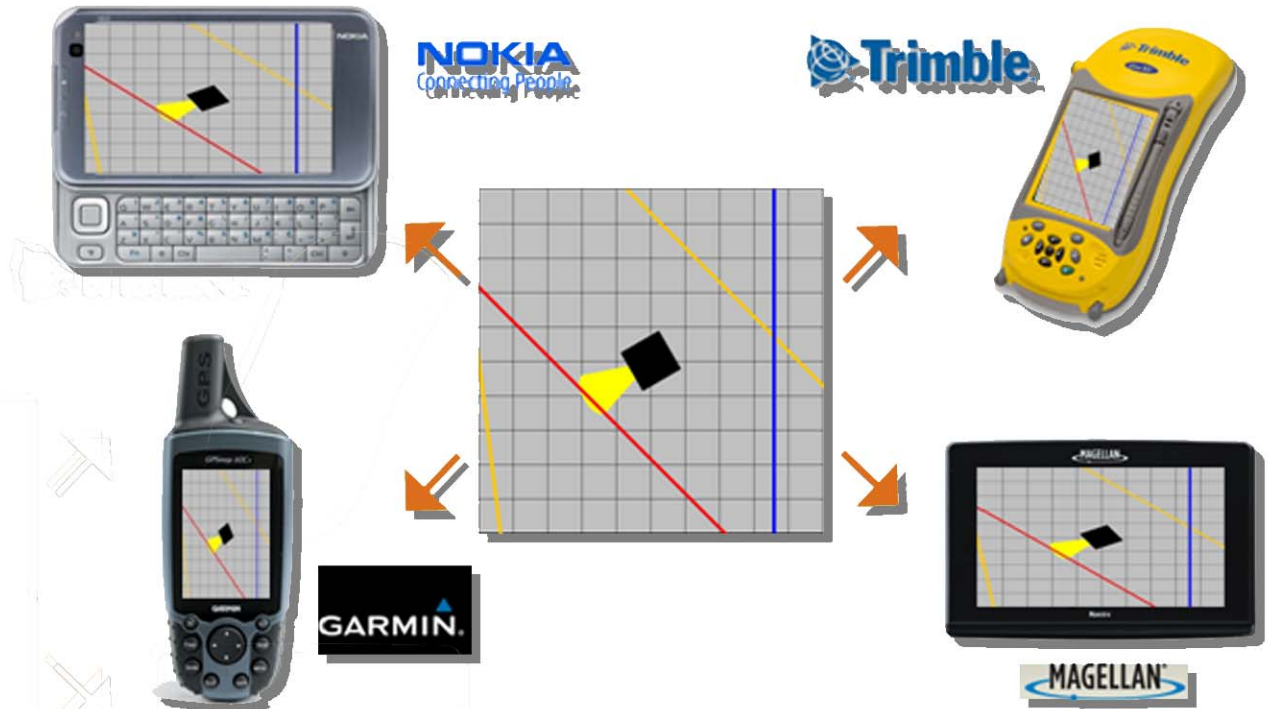
Solution

A Software Product

- Graphical Map
- Location of buried utilities
- Position of Equipment

Used By

- Construction Equipment Operators
- Utility Marking Services



Hardware Independent

EVS was built from the ground up to run on any number of hardware platforms.

Like None Other

At this time there is no other product on the market that displays sub terrain utilities like EVS.

Acquisition

We deal directly with Original Equipment Manufacturers (OEMs). To acquire EVS, one must select an OEM with to deal.