

# Overlap

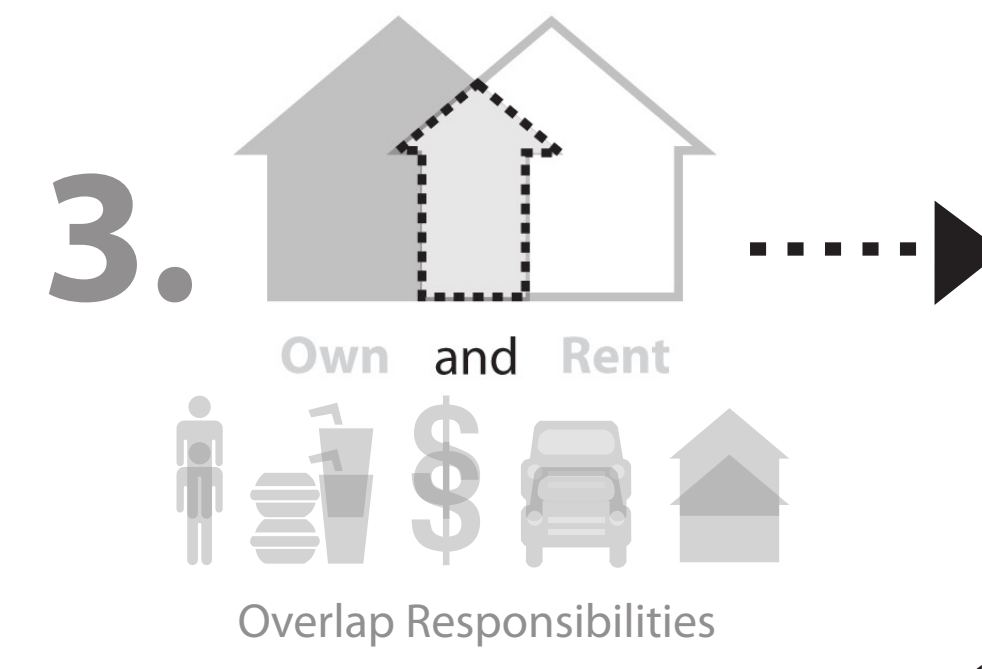
## New Block framework for self-governing flexibility.

ARCH 593 Master's Project Jordan Wankel

In Chicago, income is directly tied to housing options, and therefore location. This trend has created extreme pockets of those that have, and those that have not. What can be observed is that location determinancy has led to severe urban problems. Large areas of unoccupied land, extreme deterioration, and crime.

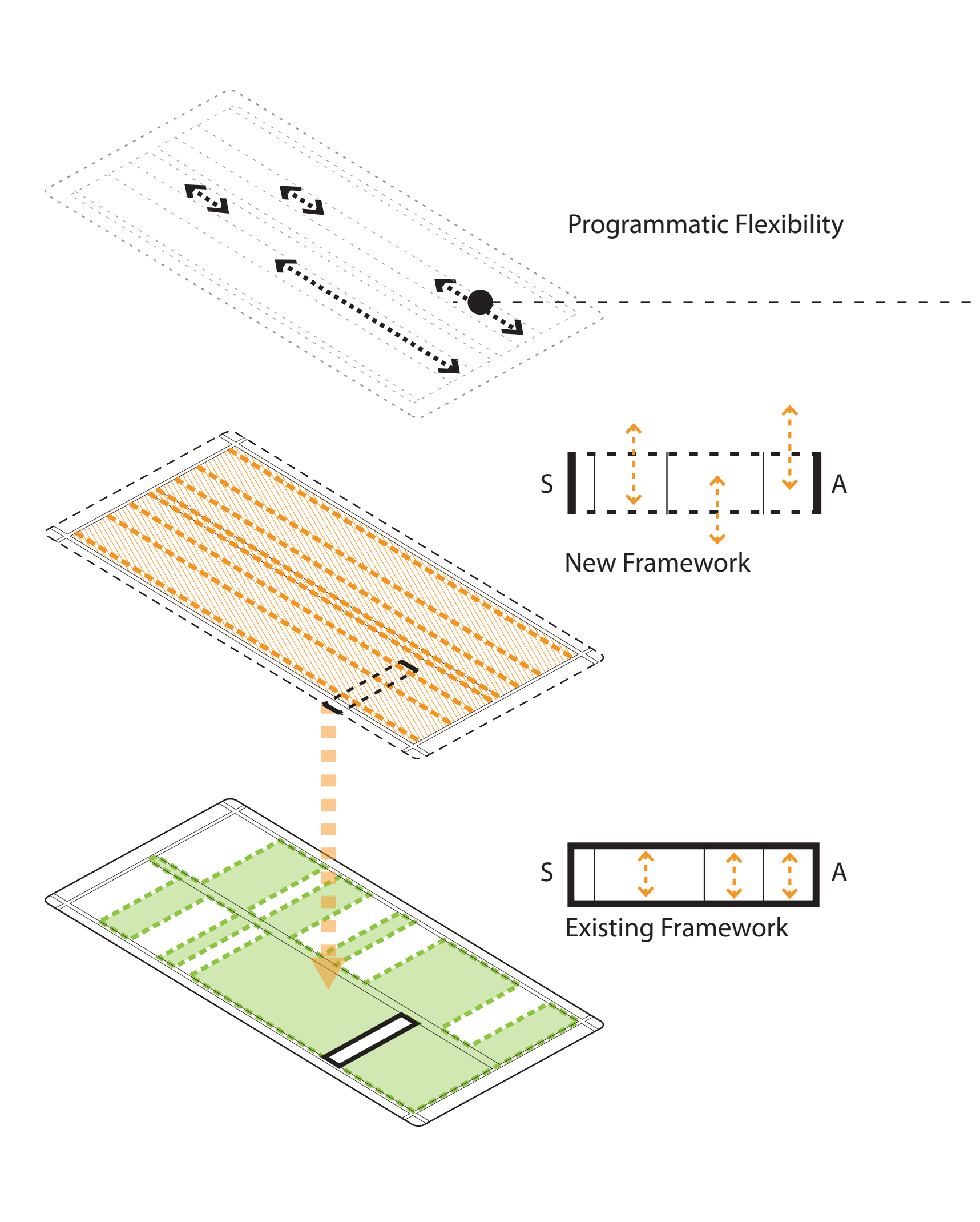


The purpose of this overlay is to provide the proper mechanics that allows a new type of home ownership while addressing current urban decay.



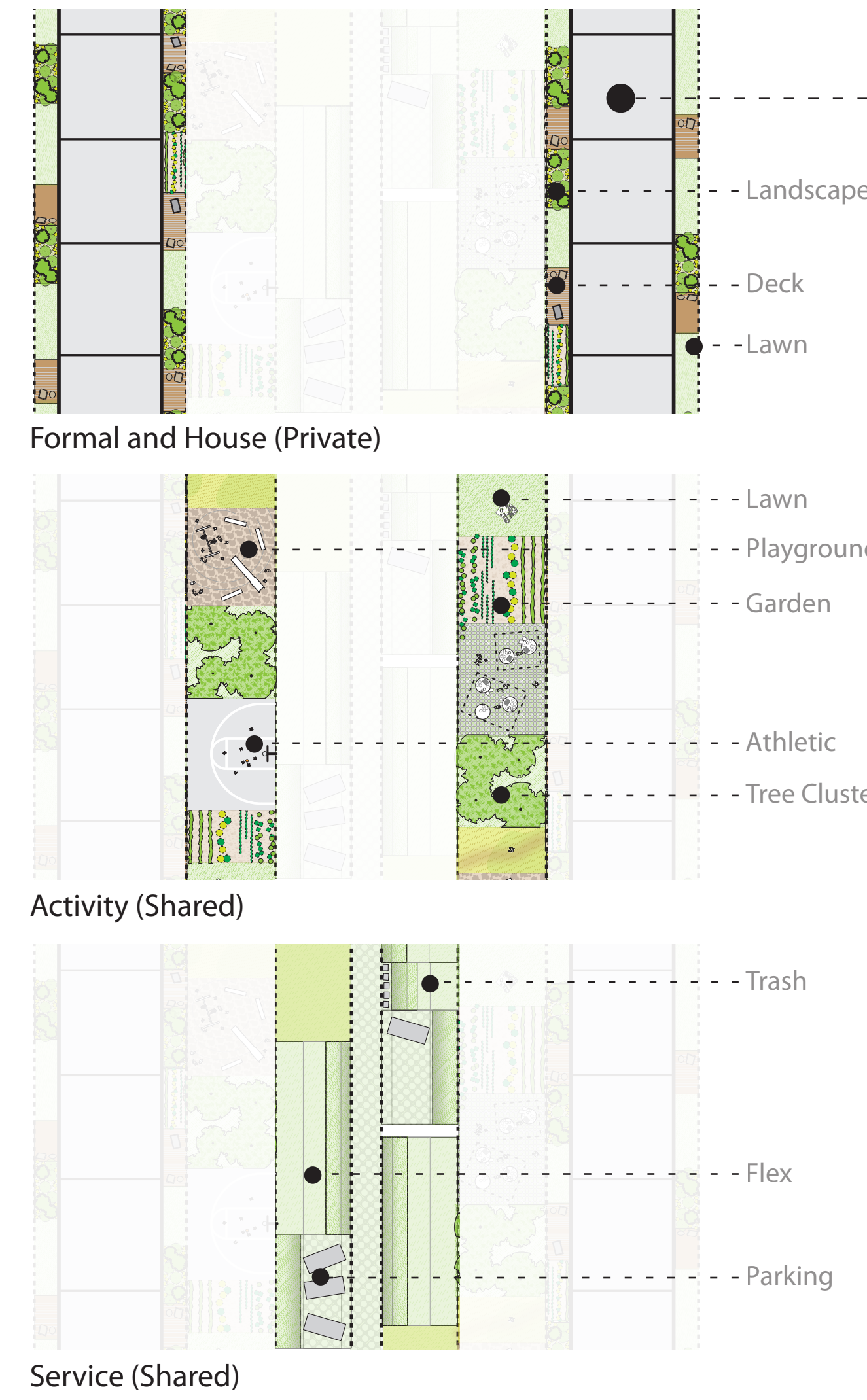
### Overlay

In order to make any urban change, the mechanism must occur at the scale of the problem, in this case, the block becomes the unit of measure. The overlay attempts to be democratic. It establishes basic rules based on the existing block requirements while providing flexibility within.



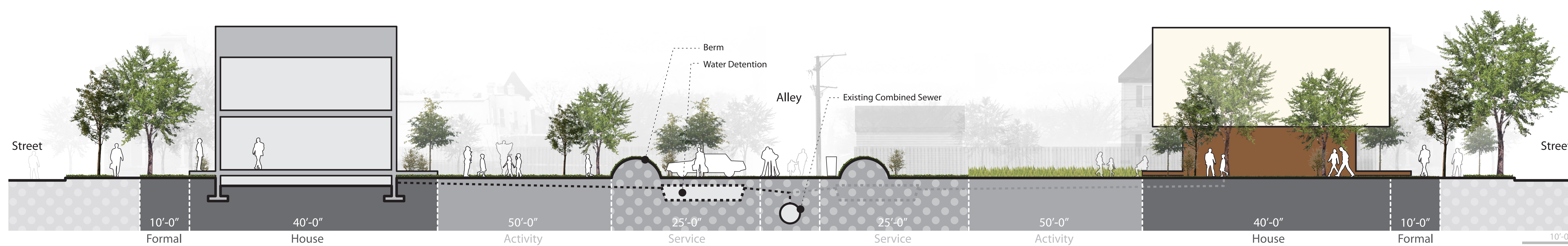
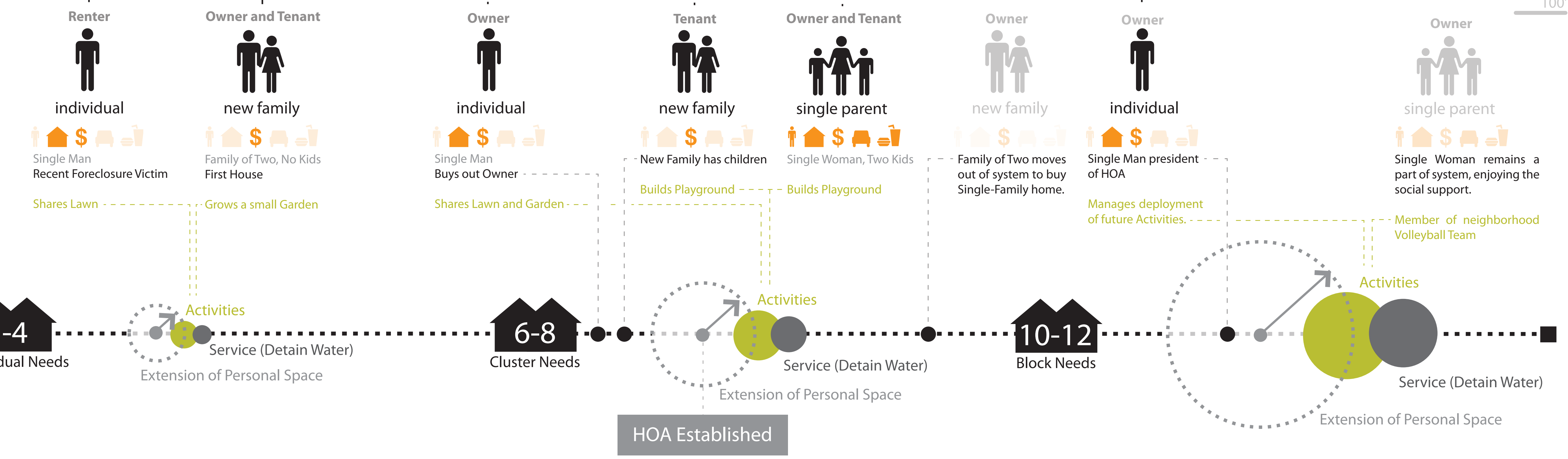

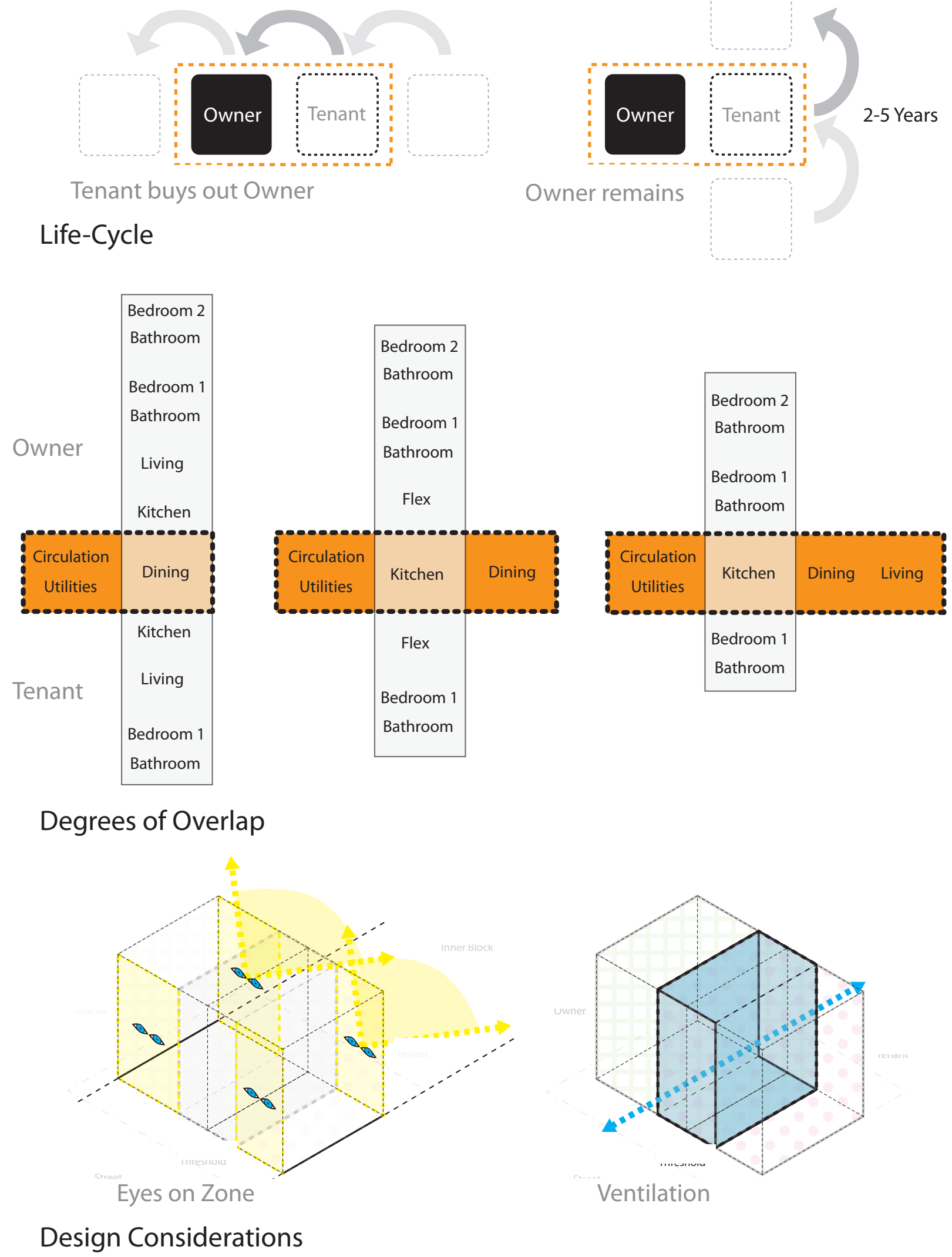
### Landscape

The landscape is a quilt of necessity. The block coordinates the population of the landscape based on the surrounding needs of its participants.



### House

The house is the keystone of the Overlay. It is the needs on the individual level, permitted by the bureaucratic mechanism, which could provide a catalyst for change in areas suffering from urban decay.



Street

Street to Inner Block Connector

Inner Block and Alley